

STATE OF MINNESOTA
SPECIAL REDISTRICTING PANEL

A21-0243
A21-0546



Peter S. Wattson, Joseph Mansky,
Nancy B. Greenwood, Mary E. Kupper,
Douglas W. Backstrom, and James E. Hougas, III,
individually and on behalf of all citizens and
voting residents of Minnesota similarly situated,
and League of Women Voters Minnesota,

Plaintiffs,

and

Paul Anderson, Ida Lano, Chuck Brusven,
Karen Lane, Joel Hineman, Carol Wegner,
and Daniel Schonhardt,

Plaintiff-Intervenors,

vs.

Steve Simon, Secretary of State of Minnesota;
and Kendra Olson, Carver County Elections and
Licensing Manager, individually and on behalf of all
Minnesota county chief election officers,

Defendants,

and

Frank Sachs, Dagny Heimisdottir, Michael Arulfo,
Tanwi Prigge, Jennifer Guertin, Garrison O'Keith
McMurtrey, Mara Lee Glubka, Jeffrey Strand,
Danielle Main, and Wayne Grimmer,

Plaintiffs,

**FINAL ORDER
ADOPTING A LEGISLATIVE
REDISTRICTING PLAN**

and

Dr. Bruce Corrie, Shelly Diaz, Alberder Gillespie,
Xiongpaoo Lee, Abdirazak Mahboub, Aida Simon,
Beatriz Winters, Common Cause, OneMinnesota.org,
and Voices for Racial Justice,

Plaintiff-Intervenors,

vs.

Steve Simon, Secretary of State of Minnesota,

Defendant.

ORDER

On February 19, 2021, plaintiffs Peter Wattson, et al. initiated an action in Carver County District Court alleging that the current congressional and legislative election districts are unconstitutionally malapportioned in light of the 2020 Census. The Wattson plaintiffs then petitioned the Minnesota Supreme Court to assume jurisdiction and appoint a special redistricting panel to hear and decide the issues raised in the action and any other redistricting cases if the Minnesota Legislature failed to address those issues. The chief justice granted the petition but stayed the action and appointment of a panel in deference to the legislature's primacy in the redistricting process. *Wattson v. Simon*, No. A21-0243 (Minn. Mar. 22, 2021) (Order of Chief Justice).

Plaintiffs Frank Sachs, et al. subsequently initiated an action in Ramsey County District Court alleging that the current congressional and legislative districts are unconstitutional. The chief justice consolidated the Sachs plaintiffs' action with the Wattson plaintiffs' stayed action. *Wattson*, No. A21-0243 (Minn. May 20, 2021) (Order

of Chief Justice). On June 30, 2021, the chief justice lifted the stay and appointed this panel to hear and decide the consolidated action and any other challenges to the congressional and legislative districts based on the 2020 Census. *Watson*, No. A21-0243 (Minn. June 30, 2021) (Order of Chief Justice). The order directed the panel to implement redistricting plans “in the event that the Legislature and the Governor have not done so in a timely manner.” *Id.* We subsequently granted the motions of plaintiff-intervenors Paul Anderson, et al. and plaintiff-intervenors Dr. Bruce Corrie, et al. to intervene in this action.

To afford counties and municipalities time to complete local redistricting, the statutory deadline for completing congressional and legislative redistricting is “25 weeks before the state primary election in the year ending in two.” Minn. Stat. § 204B.14, subd. 1a (2020). In this decennium, that date is February 15, 2022. That date has arrived, and the legislature has not yet enacted a redistricting plan for the Minnesota Senate and Minnesota House of Representatives. To avoid delaying the electoral process, the panel must now act. We begin by addressing the constitutionality of Minnesota’s current legislative districts.

I. Constitutionality of Current Districts

Minnesota has 67 state senate districts and 134 state house districts, with two house districts nested within each senate district. *See* Minn. Const. art. IV, § 3 (requiring that no house district be divided in forming a senate district); Minn. Stat. §§ 2.021, .031 (2020). In accordance with the principle of population-based representation, these state legislative districts must be substantially equal in population. U.S. Const. amend. XIV; Minn. Const. art. IV, § 2; *Reynolds v. Sims*, 377 U.S. 533, 568 (1964); *see also Connor v. Finch*, 431

U.S. 407, 414 (1977) (requiring that a court-ordered legislative redistricting plan “must ordinarily achieve the goal of population equality with little more than *de minimis* variation” (quotation omitted)).

Minnesota’s total resident population after the 2020 Census is 5,706,494 people. Minn. State Demographer, *Minnesota’s Demographic and Census Overview for 2020 Redistricting* (Aug. 18, 2021), <https://www.house.leg.state.mn.us/comm/docs/C3TfSEuiGkWTnghCkp9IYg.pdf>. Based on this number, the ideal population of a senate district is 85,172, and the ideal population of a house district is 42,586. Because Minnesota’s population growth over the last decade was not uniform across the state, most legislative districts are substantially above or below these ideals.

Many urban and suburban areas grew very significantly and are, consequently, overpopulated. Hearings Before Minn. H.R. Redistricting Comm. (Aug. 18, 2021) (testimony of S. Brower, Minn. State Demographer). For example, the house district 53B established ten years ago, located within Woodbury, is now 9,034 people, or 21.2 percent, over the ideal population. Minn. Dep’t of Admin., State Demographic Center, Redistricting Data: Census 2020, *State Legislative Districts Lower (House)* [hereinafter *2020 House Data*], <https://mn.gov/admin/demography/data-by-topic/population-data/2020-decennial-census/redistricting/> (select “State Legislative Districts Lower (House) data files” for 2020). And the senate district 59 established ten years ago in north Minneapolis and downtown is 9,757 people, or 11.5 percent, overpopulated. Minn. Dep’t of Admin., State Demographic Center, Redistricting Data: Census 2020, *State Legislative Districts Upper (Senate)* [hereinafter *2020 Senate Data*], <https://mn.gov/admin/>

demography/data-by-topic/population-data/2020-decennial-census/redistricting/ (select “State Legislative Districts Upper (Senate) data files” for 2020).

At the same time, many rural areas saw slow growth or even population loss. For example, the house district 16A established ten years ago, which encompasses Lac qui Parle, Yellow Medicine, and parts of Lyon and Redwood Counties, is 4,778 people, or 11.2 percent, below the ideal population. *See 2020 House Data*. Similarly, the senate district 28 established ten years ago, which includes Houston, Fillmore, and southern Winona Counties, is 7,856 people, or 9.2 percent, underpopulated. *See 2020 Senate Data*. Accordingly, we hold that the population of Minnesota is unconstitutionally malapportioned among the state’s current legislative districts established following the 2010 Census in *Hippert v. Ritchie*, No. A11-0152 (Minn. Special Redistricting Panel Feb. 21, 2012) (Order Adopting Legis. Redistricting Plan).

II. Judicial Redistricting

To remedy this constitutional defect, the legislative districts must be rebalanced so that they all contain substantially the same number of people; this ensures that each voter has equal power to select a representative. *Reynolds*, 377 U.S. at 568. Minnesota’s constitution empowers the legislature to perform this task. Minn. Const. art. IV, § 3 (“At its first session after each enumeration of the inhabitants of this state made by the authority of the United States, the legislature shall have the power to prescribe the bounds of congressional and legislative districts.”). This responsibility accords with the legislature’s position as “the institution that is by far the best situated to identify and then reconcile traditional state policies” regarding redistricting. *Connor*, 431 U.S. at 414–15; *see also*

Ariz. State Legislature v. Ariz. Indep. Redistricting Comm’n, 576 U.S. 787, 808 (2015) (stating that “redistricting is a legislative function”).

When the legislature fails to exercise its constitutional authority, it is the role of the state courts to develop a valid legislative plan and order its adoption. *See Grove v. Emison*, 507 U.S. 25, 33 (1993) (emphasizing that “state courts have a significant role in redistricting”). In approaching this task, we are mindful that courts lack the “political authoritativeness” of the legislature and must perform redistricting in a restrained manner. *Connor*, 431 U.S. at 415. Simply put, we are not positioned to draw entirely new legislative districts, as the legislature could choose to do. Rather, we start with the existing districts, changing them as necessary to remedy the constitutional defect by applying politically neutral redistricting principles. Still, this restrained approach does not necessarily yield little change. When one district changes, so must its neighbors—a cascading effect that means even a district drawn ten years ago that remains within appropriate population deviation will need to change along with the rest of the state.

As prior special redistricting panels have done, we sought input from the parties as to the appropriate redistricting principles. After considering the parties’ written submissions and oral arguments, we determined to achieve the constitutional mandate of substantial population equality by drawing districts with a maximum deviation of no more than two percent from the ideal population. And we adopted seven principles to guide us in this work. These redistricting principles include drawing districts: (1) in accordance with Section 2 of the Voting Rights Act of 1965, as amended, 52 U.S.C. § 10301 (2018), and the Fourteenth and Fifteenth Amendments to the United States Constitution; (2) that

respect the reservation lands of federally recognized American Indian tribes; (3) that consist of convenient, contiguous territory; (4) that respect political subdivisions; (5) that preserve communities of interest¹; (6) without the purpose of protecting, promoting, or defeating any incumbent, candidate, or political party; and (7) that are reasonably compact. We balanced these neutral redistricting principles in drawing new legislative districts.

III. Redistricting Information

To supplement the population data provided by the United States Census Bureau, the panel gathered information from many sources to aid it in the redistricting process.

We held nine in-person public hearings and one virtual hearing. *Watson*, No. A21-0243 (Minn. Special Redistricting Panel Sept. 13, 2021) (Order Scheduling Public Hearings). As we drove around the state to hear directly from Minnesotans,² we had the honor and privilege to see the communities in which they live. The panel also invited and received written statements and redistricting plan proposals from members of the public. *Id.*

The redistricting committees of the Minnesota House of Representatives and the Minnesota Senate undertook a similar process to elicit information from members of the public, each hosting multiple public hearings and accepting written statements. *See*

¹ We broadly defined communities of interest to include, but not be limited to, “groups of Minnesotans with clearly recognizable similarities of social, geographic, cultural, ethnic, economic, occupational, trade, transportation, or other interests.” *Watson*, No. A21-0243 (Minn. Special Redistricting Panel Nov. 18, 2021) (Order Stating Preliminary Conclusions, Redistricting Principles, and Requirements for Plan Submissions).

² Over nine days, we travelled to Woodbury, Minneapolis, Shakopee, Waite Park, St. Paul, Moorhead, Duluth, Worthington, and Rochester.

generally Minn. H.R. Redistricting Comm., <https://www.house.leg.state.mn.us/committees/home/92030> (last visited Feb. 14, 2022); Minn. Sen. Redistricting Comm., https://www.senate.mn/committees/committee_bio.html?cmte_id=3114&ls=92 (last visited Feb. 14, 2022). The house DFL majority and Republican minority and the senate Republican majority also put forth proposed legislative redistricting plans. Minn. Legis. Coordinating Comm'n, Geographic Info. Servs.: 2020 Redistricting Plans, <https://www.gis.lcc.mn.gov/redist2020/plans.html> (last visited Feb. 14, 2022). We carefully reviewed the records of both legislative redistricting committees.

The panel also received proposed legislative redistricting plans and written briefs from the four plaintiff groups in this action—the Watson plaintiffs, Anderson plaintiffs, Sachs plaintiffs, and Corrie plaintiffs. And we heard oral arguments about the proposed redistricting plans.³ The plaintiffs did not purport to be representative of all voters, but they provided valuable insight into how we should apply the redistricting principles. Although we did not adopt any party's proposed redistricting plan in its entirety, some proposed elements are reflected in our legislative plan.

The information we received from all of these sources was important to our work. Minnesotans from across the state urged us to recognize and respect the sovereignty and interests of federally recognized American Indian tribes, and to draw districts that enhance their opportunity to elect representatives of their choice. *See, e.g.*, Hearings Before Minn.

³ The panel also received information from amici curiae Karen Saxe, et al., a group of data scientists who propose the novel approach of creating new legislative districts by using data-driven computer algorithms to apply the redistricting principles.

Special Redistricting Panel 12-14 (Waite Park, Minn. Oct. 14, 2021); Hearings Before Minn. Sen. Redistricting Comm. (Bemidji, Minn. Aug. 9, 2021) (testimony of L. Fineday, W. LaDuke). We also learned that Minnesota’s population growth over the last decade is attributable entirely to increases among Black, Indigenous, and People of Color (BIPOC), making the BIPOC population nearly a quarter of the population statewide.⁴ Hearings Before Minn. H.R. Redistricting Comm. (Aug. 18, 2021) (testimony of S. Brower, Minn. State Demographer). In addition to the numerous BIPOC Minnesotans who spoke at public hearings, the Corrie plaintiffs brought the voices of many members of the BIPOC community to our attention through declarations detailing their experiences and redistricting preferences.⁵

The panel also heard about communities of people joined together by common interests such as economic development, education, housing, transportation, broadband expansion, and geological preservation. *See* Hearings Before Minn. Special Redistricting Panel 14 (Woodbury, Minn. Oct. 11, 2021); 10-11 (Shakopee, Minn. Oct. 13, 2021); 30 (Worthington, Minn. Oct. 20, 2021); 12, 16 (Zoom Oct. 26, 2021); Hearings Before Minn. H.R. Redistricting Comm. (Dec. 2, 2021) (testimony of D. Fisher). Minnesotans described how these communities cross political-subdivision lines. Hearings Before Minn. Special Redistricting Panel 31, 40 (Shakopee, Minn. Oct. 13, 2021); 49 (Zoom Oct. 26, 2021). But they also repeatedly reminded us of the importance of counties, cities, and townships,

⁴ This includes those who self-identify on the decennial census as “Hispanic origin.”

⁵ These declarations and the Corrie plaintiffs’ redistricting proposals that incorporated them may also be a resource for the legislature in the future.

especially for those who live in rural areas. *Id.* at 13-14 (Worthington, Minn. Oct. 20, 2021). Unnecessary splitting of political subdivisions can be burdensome to voters and to those who manage elections. *Id.* at 17; Hearings Before Minn. H.R. Redistricting Comm. (Sept. 20, 2021) (testimony of D. Anderson).

And we heard Minnesotans around the state voice the desire to keep partisan politics out of the redistricting process. Hearings Before Minn. Special Redistricting Panel 14-15, 33 (Woodbury, Minn. Oct. 11, 2021); 12-13, 19 (Shakopee, Minn. Oct. 13, 2021); 15 (St. Paul, Minn. Oct 15, 2021); 21 (Duluth, Minn. Oct. 19, 2021); 14 (Worthington, Minn. Oct. 20, 2021). We carefully considered all of this information in drawing the new legislative districts.

We are grateful for the public's participation in our hearing-and-comment process and that of the legislative redistricting committees. Despite the challenge of an ongoing pandemic, which delayed the release of the census data and required changes in court procedures, we witnessed the same robust civic engagement that spurred Minnesotans to the highest census self-response rate in the nation. U.S. Census Bureau, *2020 Census: Tracking Self-Response Rates Map* (Jan. 28, 2021), <https://www.census.gov/library/visualizations/interactive/2020-census-self-response-rates-map.html>; *see* Hearings Before Minn. Special Redistricting Panel 52 (Zoom Oct. 26, 2021). We are also grateful to the parties for diligently navigating a compressed redistricting timeline and providing us helpful and varied perspectives on how to best serve the interests of Minnesotans in this redistricting process.

IV. New Districts

This order establishes 67 senate districts and 134 nested house districts. Minn. Const. art. IV, § 3; Minn. Stat. §§ 2.021, .031, subd. 1. The districts are numbered in a regular series.⁶ Minn. Const. art. IV, § 3. And they comport with all of the panel's redistricting principles, as we discuss below.

A. Population Equality

The legislative districts satisfy the constitutional mandate of substantial population equality. U.S. Const. amend. XIV, § 1; Minn. Const. art. IV, § 2; *Reynolds*, 377 U.S. at 568. No district's population deviates by more than two percent from the population of the ideal district. The largest negative deviation from the ideal for a senate district is 0.97 percent; the largest positive deviation is 0.92 percent. App'x C. The largest negative deviation from the ideal for a house district is 0.99 percent; the largest positive deviation is 0.97 percent. *Id.* The mean deviation from the ideal for the senate districts established in this order is 0.38 percent. *Id.* The mean deviation from the ideal for the house districts established in this order is 0.52 percent. *Id.*

B. Equal Voting Rights

The legislative districts were not drawn with either the purpose or effect of denying or abridging the voting rights of any United States citizen on account of race, ethnicity, or membership in a language minority group. U.S. Const. amends. XIV, XV; 52 U.S.C.

⁶ Because equalizing the populations of the districts changes their geography, the numbering of the districts changes throughout the state to ensure that they continue to be numbered in a regular series, as the Minnesota Constitution requires.

§ 10301(a). Rather, they were drawn to protect the equal opportunity of racial, ethnic, and language minorities to participate in the political process and elect candidates of their choice, whether alone or in alliance with others. 52 U.S.C. § 10301(b).

We accomplished this by recognizing the growth of BIPOC populations across Minnesota and particularly noting those areas where this growth led to substantial numbers of BIPOC Minnesotans from various backgrounds living together in compact areas. These communities are most common in the Twin Cities area: St. Paul's East Side and its Rondo and Frogtown neighborhoods; north and central Minneapolis and the Cedar-Riverside neighborhood; the northern suburbs of Fridley, Brooklyn Park, and Brooklyn Center; and the southern suburbs of Burnsville, Savage, and Shakopee. Compact BIPOC communities have also blossomed around the state, from Worthington, Albert Lea, Austin, and Rochester, to Faribault and Northfield, to St. Cloud and Moorhead. Through this population growth and careful attention to numerous Minnesotans' requests to preserve these communities, we have drawn an unprecedented number of legislative districts in which BIPOC Minnesotans collectively make up more than 30 percent of the voting-age population.⁷ These districts will afford BIPOC Minnesotans an increased opportunity to

⁷ There are nine house districts in which BIPOC Minnesotans make up more than 50 percent of the voting-age population and 22 house districts in which they make up more than 30 percent of the voting-age population. *See* App'x G. There are five senate districts in which BIPOC Minnesotans make up more than 50 percent of the voting-age population and ten senate districts in which they make up more than 30 percent of the voting-age population. *Id.* Overall, these numbers are comparable to those in the parties' proposed plans and exceed those attributable solely to population growth within the districts drawn ten years ago.

influence their legislators and elect legislators of their choice, should they choose to vote together.

C. American Indian Reservations

In recognition of the sovereignty of federally recognized American Indian tribes within Minnesota's borders, these districts preserve and do not divide the tribes' contiguous reservation lands. *See* Minn. Stat. § 10.65, subd. 1(a) (2020) (stating that Minnesota "acknowledges and supports" tribal nations' "absolute right to existence, self-governance, and self-determination"); *Michigan v. Bay Mills Indian Cmty.*, 572 U.S. 782, 788 (2014) ("Indian tribes are domestic dependent nations that exercise inherent sovereign authority." (quotations omitted)). They also respect the resounding request from tribal members and Minnesotans across the state to afford tribal communities with shared interests an opportunity to join their voices. *See* Hearings Before Minn. Special Redistricting Panel 14 (Woodbury, Minn. Oct. 11, 2021); 12-14 (Waite Park, Minn. Oct. 14, 2021); 30-31 (Duluth, Minn. Oct. 19, 2021); *see also* Hearings Before Minn. Sen. Redistricting Comm. (Bemidji, Minn. Aug. 9, 2021) (testimony of L. Fineday, W. LaDuke); Hearings Before Minn. H.R. Redistricting Comm. (Sept. 20, 2021) (testimony of M. Fairbanks); (Dec. 2, 2021) (testimony of L. Fineday). Accordingly, senate district 2 contains all of the contiguous land and the entire populations of the three largest reservations in Minnesota—those of the Leech Lake Band, the White Earth Band, and the Red Lake Nation.⁸ And

⁸ In doing so, we also eliminate the senate split of Bemidji and Beltrami County.

house district 2B contains the contiguous reservation lands of the White Earth Band and the Leech Lake Band.

The other tribal lands in Minnesota are also preserved around the state. House district 3A continues to encompass all of the reservation lands of the Grand Portage Band and now encompasses all of the reservation lands of the Bois Forte Band. Most of the reservation lands of the Mille Lacs Band are now within house district 10A. House district 11A includes all of the Fond du Lac Band's populated reservation lands. The reservation lands of the Upper Sioux Community continue to be whole in house district 15A, while the reservation lands of the Lower Sioux Indian Community continue to be whole in house district 15B. The populated reservation lands of the Prairie Island Indian Community are entirely within house district 20A. The Ho-Chunk Nation's Minnesota reservation lands remain intact in house district 26B. And the Shakopee Mdewakanton Sioux Community is once again whole in house district 54B.

D. Contiguous and Convenient

The legislative districts established in this order are all contiguous. Where necessary, we have provided for contiguity by water along bridges or other established means of transport. Contiguity, in turn, facilitates convenience, since a wholly connected district is most easily traversed. But we also have drawn districts to provide for easy travel, making the districts convenient for legislators and voters alike.

E. Political Subdivisions

The legislative districts respect political subdivisions, both counties and minor civil divisions like cities and townships. Minn. Stat. § 2.91, subd. 2 (2020). As we heard

repeatedly from the public and the parties, this minimizes voter confusion and facilitates election administration. It also gives political subdivisions a stronger voice. *See Reynolds*, 377 U.S. at 580 (recognizing that “insuring some voice to political subdivisions, as political subdivisions” justifies some population deviation between legislative districts). Consequently, many of the districts are composed entirely of intact political subdivisions. For example, house district 1A is composed of the entire northwest counties of Kittson, Roseau, Marshall, and Pennington; and senate district 57 is composed of undivided cities and townships in Scott and Dakota Counties.

Respecting city boundaries poses a particular challenge in redistricting, since cities grow in irregular shapes, cross rivers and county borders, and commonly are not contiguous. This is true for large cities, like St. Cloud and Rochester, and smaller ones like Lake Crystal and Granite Falls. As a result, drawing district lines often requires keeping one type of political subdivision whole at the expense of another—a careful balancing in each instance. Creating districts that respect political subdivisions also may result in districts that lack tidy shapes and precise edges.⁹

Respecting political subdivisions also is a principle subordinate to the constitutional mandate of substantial population equality. *See* U.S. Const. amend. XIV, § 1; Minn. Const. art. IV, § 2; *Reynolds*, 377 U.S. at 568. Consequently, some subdivision splits are

⁹ Nonetheless, we recognize that compactness serves to support convenience and demonstrate the absence of political influences in drawing districts. Accordingly, the districts are reasonably compact, as demonstrated by multiple compactness measures. *See* App’x H.

inevitable.¹⁰ To provide for convenient and practical district boundaries, we split political subdivisions along roads, rivers, neighborhood boundaries, or similar geographic features wherever practicable. For example, Eden Prairie is divided along U.S. Route 212 and Minnesota State Highway 5 between house districts 49A and 49B; and St. Cloud is divided along Minnesota State Highway 23 between house districts 14A and 14B.

F. Communities of Interest

The new districts preserve communities of people with shared interests whenever it is possible to do so consistent with the other principles. The districts continue to pair rural, suburban, and urban communities with their like. They also respect discernible communities throughout the state. In the northwest, the Red River Valley is placed in as few legislative districts as is practicable. And Moorhead and Detroit Lakes continue to share a senate district. In the northeast, the Iron Range continues to be substantially intact within a single senate district. St. Cloud remains whole within a senate district, along with nearby communities that share a school district and similar demographics, while the necessary division of the city into two house districts respects clearly defined transportation

¹⁰ There are 12 counties larger than the ideal senate district and 23 counties larger than the ideal house district. Minn. Dep't of Admin., State Demographic Center, Redistricting Data: Census 2020, *Counties*, <https://mn.gov/admin/demography/data-by-topic/population-data/2020-decennial-census/redistricting/> (select "Counties" data file for 2020). And there are six cities larger than the ideal senate district and 23 cities larger than the ideal house district. Minn. Dep't of Admin., State Demographic Center, Redistricting Data: Census 2020, *County Subdivisions*, <https://mn.gov/admin/demography/data-by-topic/population-data/2020-decennial-census/redistricting/> (select "County Subdivisions" data file for 2020).

and county borders.¹¹ The districts along the St. Croix River corridor continue to respect the unique relationship between cities and counties along the state's eastern border. In the south, the cities of Worthington, Windom, and St. James, which have grown together along Minnesota Highway 60, are united in one house district. Similarly, the cities of Albert Lea and Austin continue to share a senate district along Interstate Highway 90. Rochester is paired with its neighboring communities of Oronoco and Kasson, and Mankato and North Mankato are paired with their neighboring communities of St. Peter and Kasota, with whom they share common interests.

In Minneapolis and St. Paul, we draw lines that respect each city as its own community of interest, with districts increasingly confined to city boundaries. Where appropriate, we have paired each city with similar adjacent suburbs. Within each city, we respect recognized neighborhoods and planning districts, minimizing divisions to the extent permitted by our redistricting principles.

G. Incumbents

The panel did not draw the legislative districts with the purpose of protecting, promoting, or defeating any incumbent, candidate, or political party. Nor did we draw districts based on the residence of incumbent officeholders or past election results. We are

¹¹ In doing so, we honor public comment regarding keeping the St. Cloud State University Community whole. Hearings Before Minn. H.R. Redistricting Comm. (Sept. 13, 2021) (testimony of J. Melcher, B. Mikkelsen). And around the state, we have preserved higher-education communities whole and combined associated higher-education communities—like St. John's and St. Benedict's near St. Cloud, and St. Olaf and Carlton in Northfield—to the greatest extent practicable. Hearings Before Minn. H.R. Redistricting Comm. (Aug. 25, 2021) (testimony of C. Yost).

aware that the changes to district lines have consequences for incumbent legislators—placing some outside the districts they currently represent, and pairing some with incumbent legislators of their own or an opposing party. But election districts do not exist for the benefit of any particular legislator or political party. Rather, they exist for the people to select their representatives. And our role in this redistricting process is to establish legislative districts of equal population so that each Minnesotan has equal voting power in doing so. We have done so through application of neutral redistricting principles.


V. Injunction

Because the existing legislative districts are unconstitutional for purposes of the 2022 primary and general elections, we enjoin their use in these elections and hereby adopt the state senate and house boundaries set forth in Appendices A and B to this order. Defendants shall conduct elections using the legislative districts adopted in this order or any constitutional legislative plan subsequently enacted by the Minnesota Legislature and the Governor of the State of Minnesota.¹²

¹² Secretary of State Steve Simon is hereby provided a block-equivalency file and a copy of this order to facilitate the implementation of this legislative plan. Should any ambiguity arise regarding the plan set forth in this order, the secretary of state is directed to act in accordance with Minn. Stat. §§ 2.91, subds. 2-3, 204B.146, subd. 3 (2020).

Dated: February 15, 2022


BY THE PANEL:



Louise Dovre Bjorkman
Presiding Judge



Diane B. Bratvold



Jay D. Carlson



Juanita C. Freeman



Jodi L. Williamson

RETRIEVED FROM DEMOCRACYDOCKET.COM

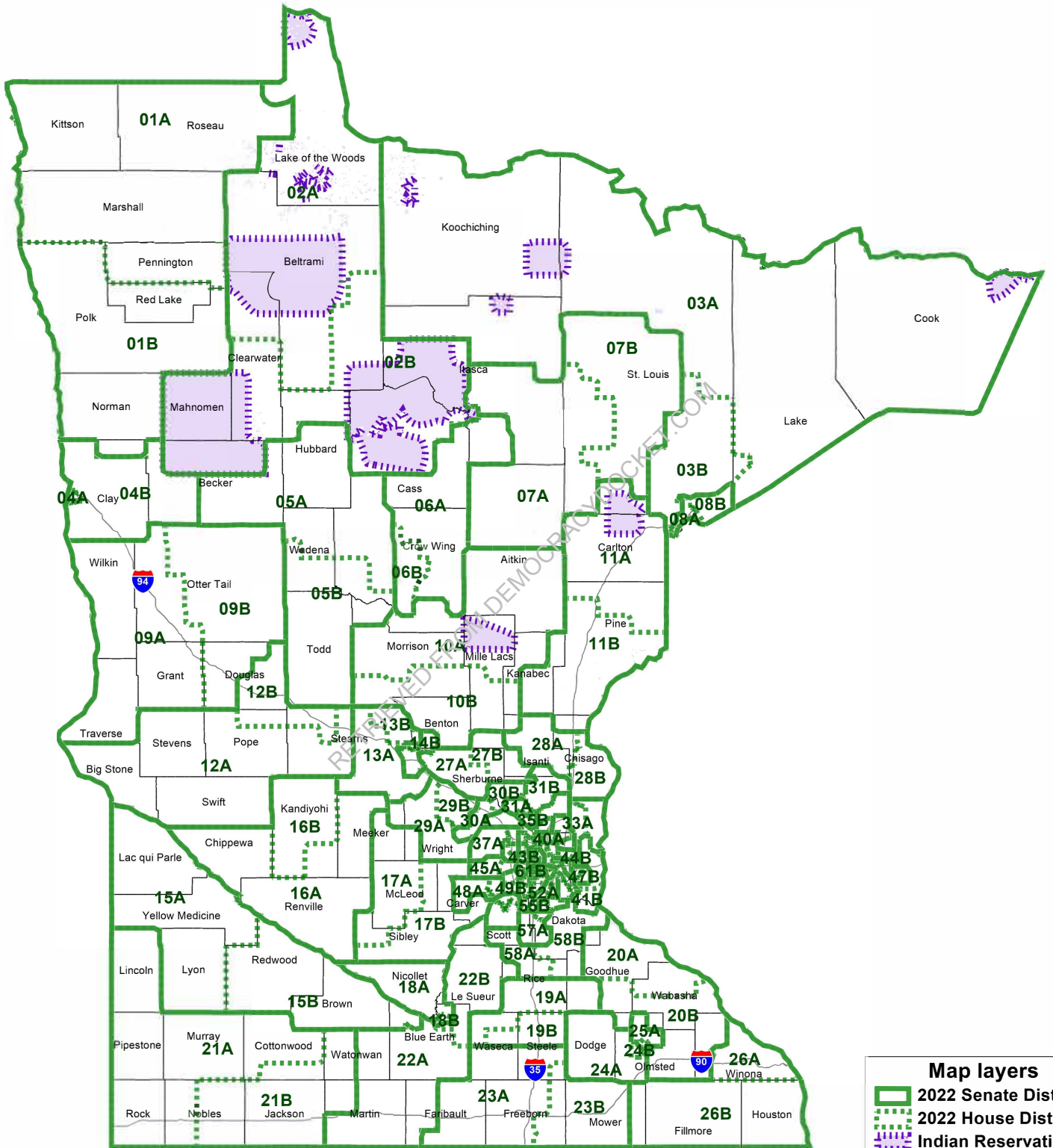
APPENDIX A

RETRIEVED FROM DEMOCRACYDOCKET.COM

2022 Minnesota Special Redistricting Panel

Minnesota Legislative Districts - Statewide

February 15, 2022



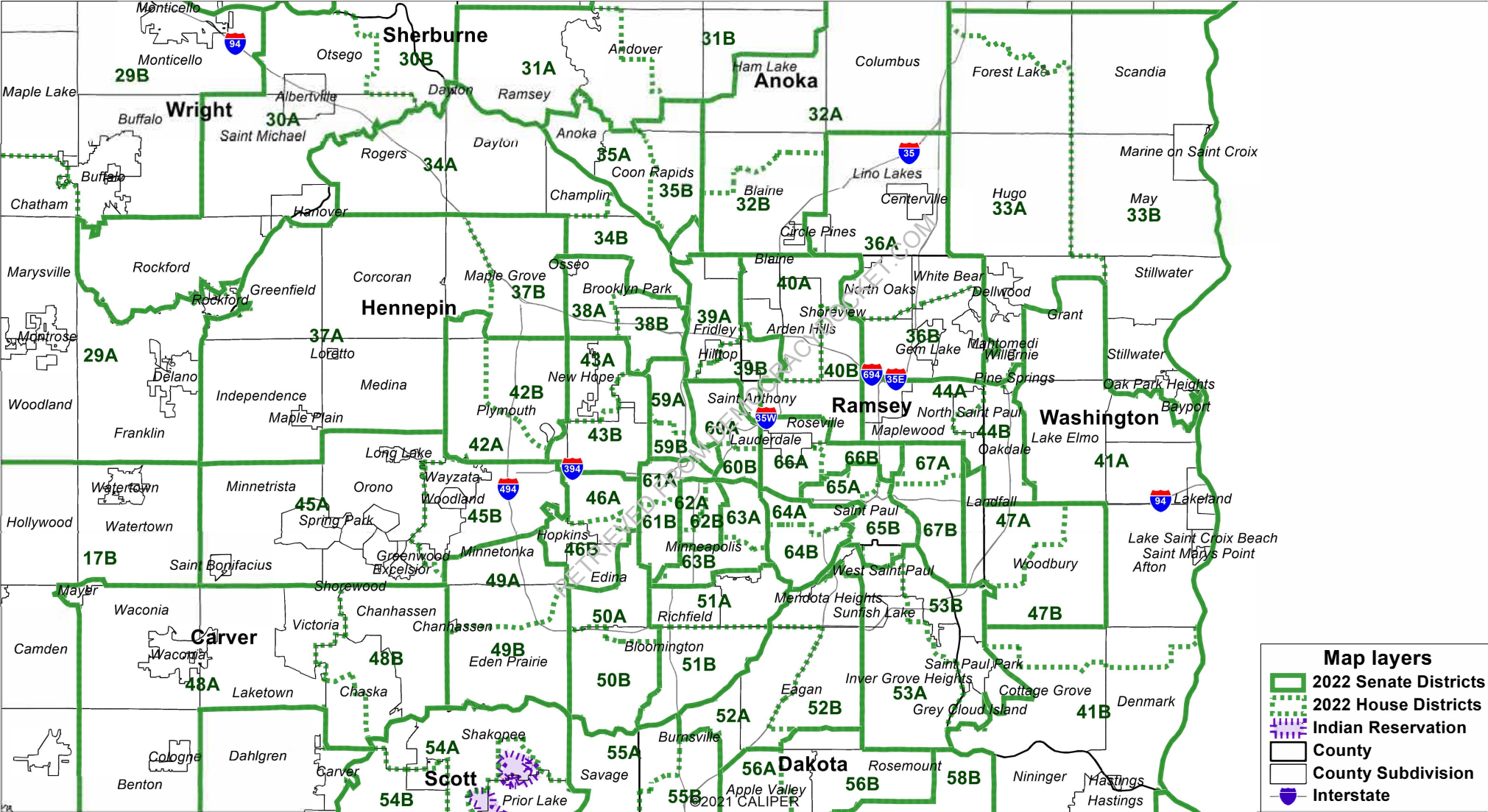
Map layers

- 2022 Senate Districts
- 2022 House Districts
- Indian Reservation
- County
- Interstate

2022 Minnesota Special Redistricting Panel

Minnesota Legislative Districts - Metropolitan Area

February 15, 2022

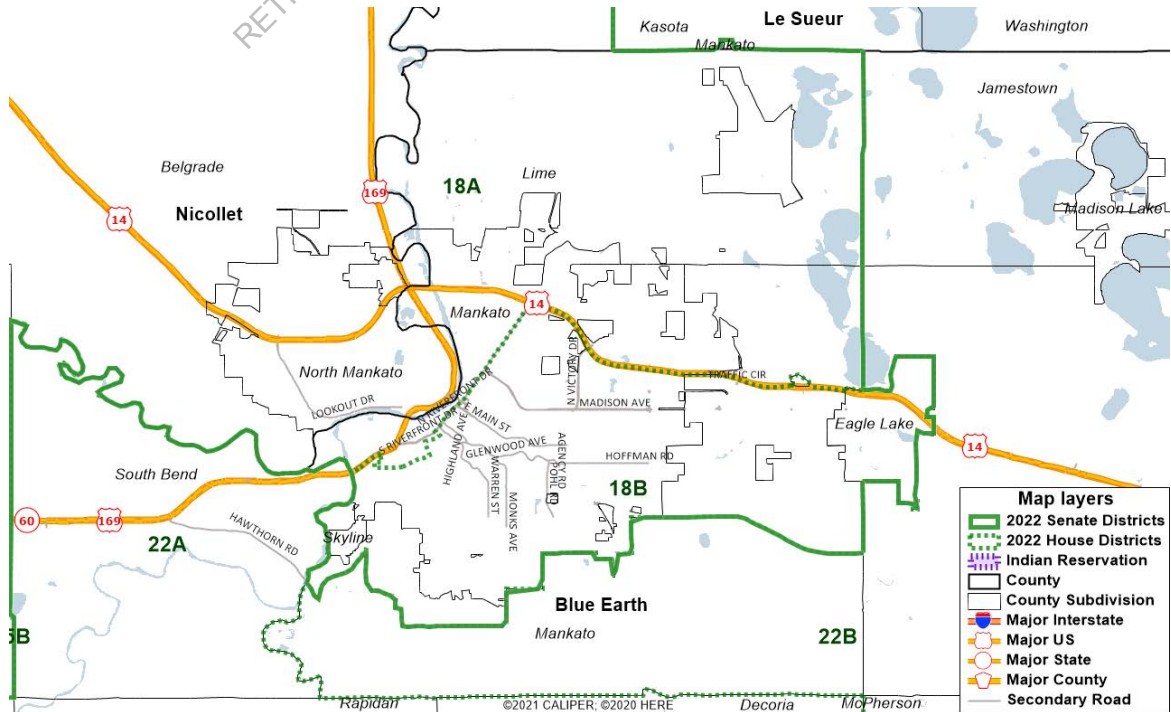


2022 Minnesota Special Redistricting Panel Minnesota State Legislative Districts Duluth, Mankato, Moorhead, Rochester, and St. Cloud February 15, 2022

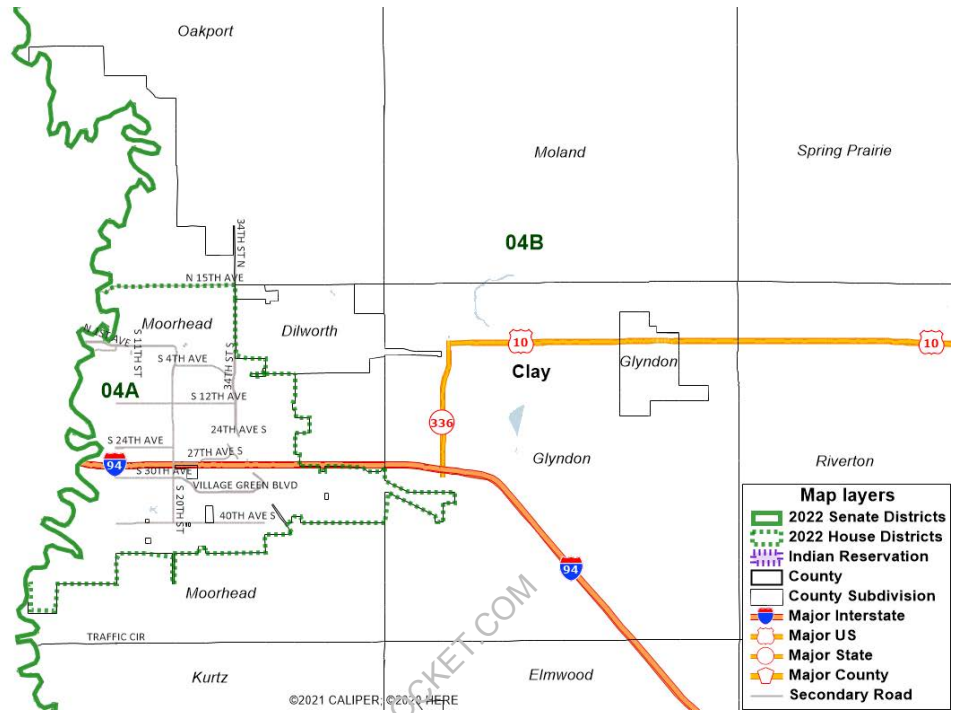
Duluth



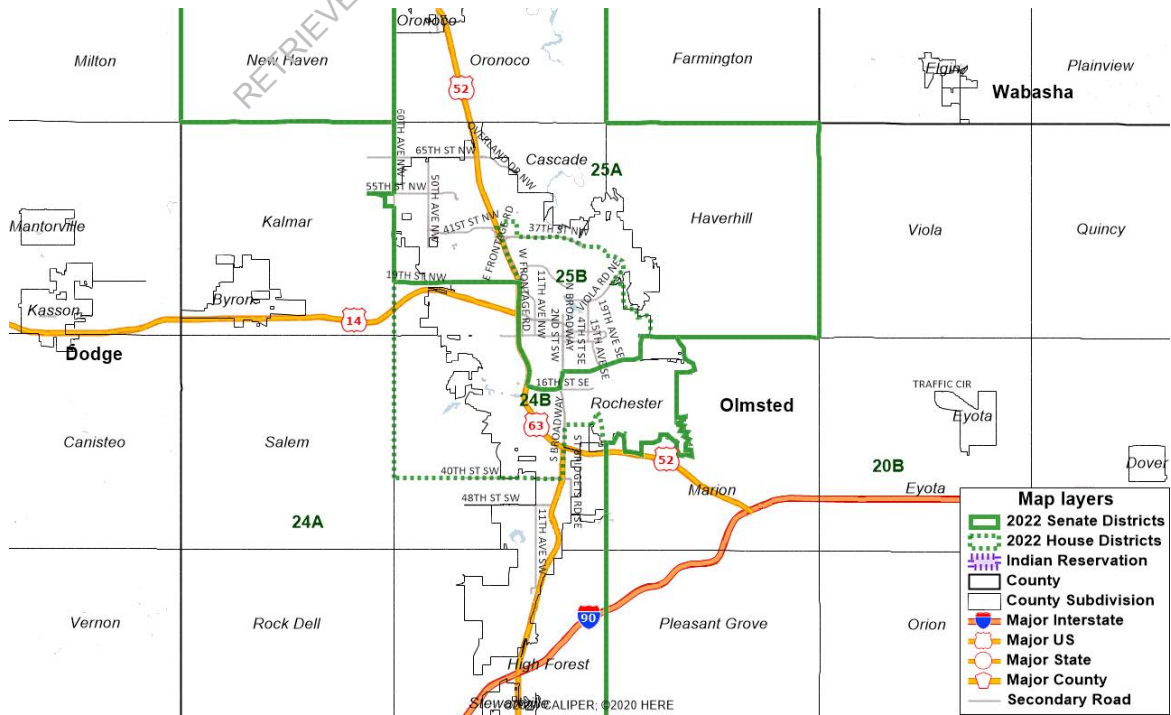
Mankato



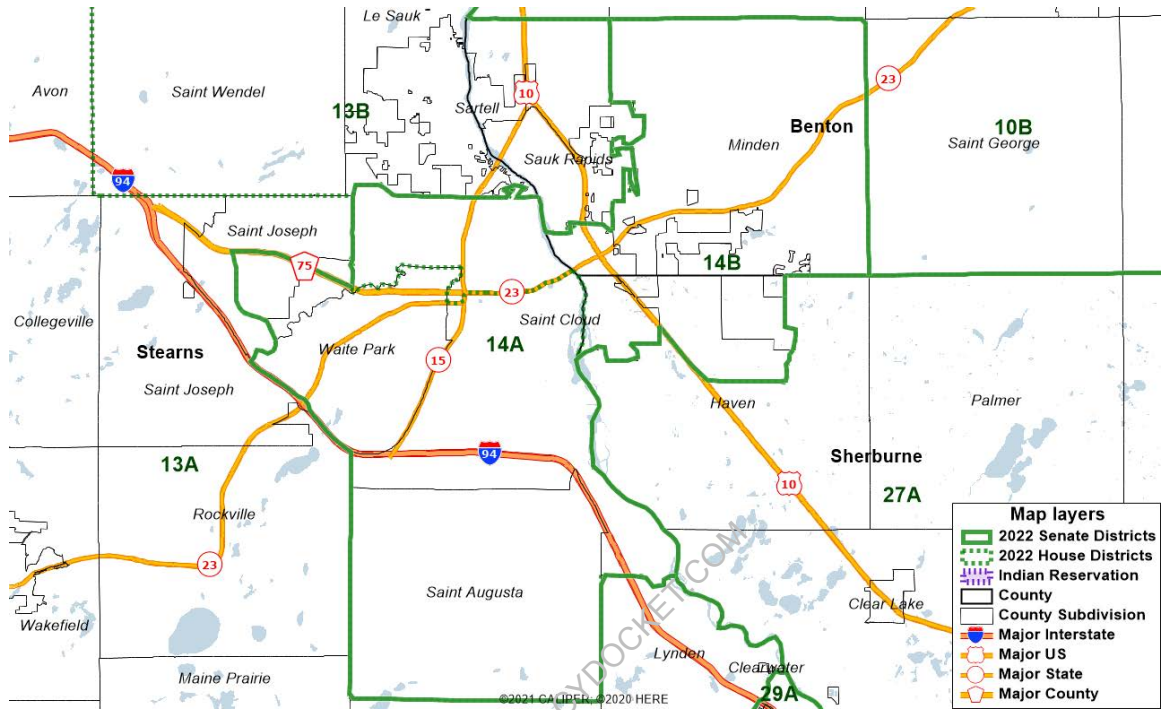
Moorhead



Rochester



St. Cloud



APPENDIX B

RETRIEVED FROM DEMOCRACYDOCKET.COM

Plan Components (Short) - Senate*

District 01

County Clay

MCD Felton City
MCD Felton Township
MCD Hagen Township
MCD Ulen City
MCD Ulen Township

County Kittson

County Marshall

County Norman

County Pennington

County Polk

County Red Lake

County Roseau

District 02

County Becker

MCD Callaway City
MCD Callaway Township
MCD Eagle View Township
MCD Forest Township
MCD Maple Grove Township
MCD Ogema City
MCD Pine Point Township
MCD Riceville Township
MCD Round Lake Township
MCD Spring Creek Township
MCD Sugar Bush Township
MCD White Earth Township

County Beltrami

County Cass

MCD Bena City
MCD Boy Lake Township
MCD Boy River City
MCD Boy River Township
MCD Cass Lake City
MCD Federal Dam City
MCD Gould Township
MCD Inguadona Township
MCD Kego Township
MCD Leech Lake Township
MCD Longville City
MCD North Cass Unorganized
MCD Otter Tail Peninsula Township
MCD Pike Bay Township

Plan Components (Short)

District 02

County Cass

MCD Pine Lake Township
MCD Rogers Township
MCD Salem Township
MCD Shingobee Township
MCD Turtle Lake Township
MCD Wahnena Unorganized
MCD Walker City
MCD Wilkinson Township

County Clearwater

County Hubbard

MCD Farden Township
MCD Fern Township
MCD Guthrie Township
MCD Hart Lake Township
MCD Helga Township
MCD Lake Alice Township
MCD Lake Hattie Township
MCD Lakeport Township
VTD: Lakeport Twp P-2
MCD Rockwood Township
MCD Schoolcraft Township
MCD Steamboat River Township
VTD: Steamboat River Twp P-2

County Itasca

MCD Bowstring Lake Unorganized
MCD Bowstring Township
MCD Deer Lake Unorganized
VTD: Wellers-McCormick P-1
VTD: Wellers-McCormick P-2
1007
2010 2060 2061 2062 2063 2067 2069 2070 2071 2072 2073 2074
2014 2015 2026
2128
MCD Deer River City
VTD: Deer River P-1
MCD Good Hope Township
MCD Lake Jessie Township
MCD Max Township
MCD Morse Township
MCD Oteneagen Township
MCD Sand Lake Township
MCD Squaw Lake City
MCD Third River Township

County Lake of the Woods

County Mahanomen

District 03

Plan Components (Short)

District 03

County Cook

County Itasca

MCD Alvwood Township
MCD Ardenhurst Township
MCD Bearville Township
MCD Bigfork City
MCD Bigfork Township
MCD Carpenter Township
MCD Effie City
MCD Grattan Township
MCD Kinghurst Township
MCD Marcell Township
MCD Moose Park Township
MCD Nore Township
MCD North Itasca Unorganized
MCD Pomroy Township
MCD Stokes Township
MCD Unorganized 14925 Unorganized
MCD Wirt Township

County Koochiching

County Lake

County St. Louis

MCD Alden Township
MCD Ault Township
MCD Babbitt City
MCD Bassett Township
MCD Beatty Township
MCD Birch Lake Unorganized
MCD Breitung Township
MCD Camp 5 Township
MCD Canosia Township
MCD Cook City
MCD Crane Lake Township
MCD Duluth City
VTD: Duluth P-33
1084 1091
VTD: Duluth P-34
1015 1016 1017 1018 1019 1023 1025 1026 1027 1028 1029 3002
1086 1087 1088 1090
3003 3004 3006 3007 3008 3009 3010 3011 3012 3013 3014 3015
3016 3017 3018 3019 3020 3021 3022 3023 3024 3025 3026 3027
3028 3029 3030 3031 3032 3033 3034 3035 3036 3037 3038 3039
3040 3047 3048 3049 3050 3051
MCD Duluth Township
MCD Eagles Nest Township
MCD Ely City
MCD Fairbanks Township

RETRIEVED FROM DEMOCRACYDOCKET.COM

Plan Components (Short)

District 03

County St. Louis

MCD Field Township
MCD Fredenberg Township
MCD Gheen Unorganized
MCD Gnesen Township
MCD Grand Lake Township
MCD Greenwood Township
MCD Hermantown City
MCD Hoyt Lakes City
MCD Kabetogama Township
MCD Kugler Township
MCD Lakewood Township
MCD Leiding Township
MCD Linden Grove Township
MCD Midway Township
MCD Morse Township
MCD Nett Lake Unorganized
MCD Normanna Township
MCD North Star Township
MCD Northeast Saint Louis Unorganized
MCD Northwest Saint Louis Unorganized
MCD Orr City
MCD Owens Township
MCD Pequaywan Township
MCD Portage Township
MCD Proctor City
MCD Rice Lake City
MCD Solway Township
MCD Tower City
MCD Vermilion Lake Township
MCD Waasa Township
MCD Whiteface Reservoir Unorganized
MCD Willow Valley Township
MCD Winton City

District 04

County Becker

MCD Atlanta Township
MCD Audubon City
MCD Audubon Township
MCD Cormorant Township
MCD Cuba Township
MCD Detroit Lakes City
MCD Detroit Township
MCD Hamden Township
MCD Lake Eunice Township
MCD Lake Park City
MCD Lake Park Township

Plan Components (Short)

District 04

County Becker

MCD Lake View Township
MCD Richwood Township
MCD Walworth Township

County Clay

MCD Alliance Township
MCD Barnesville City
MCD Barnesville Township
MCD Comstock City
MCD Cromwell Township
MCD Dilworth City
MCD Eglon Township
MCD Elkton Township
MCD Elmwood Township
MCD Flowing Township
MCD Georgetown City
MCD Georgetown Township
MCD Glyndon City
MCD Glyndon Township
MCD Goose Prairie Township
MCD Hawley City
MCD Hawley Township
MCD Highland Grove Township
MCD Hitterdal City
MCD Holy Cross Township
MCD Humboldt Township
MCD Keene Township
MCD Kragnes Township
MCD Kurtz Township
MCD Moland Township
MCD Moorhead City
MCD Moorhead Township
MCD Morken Township
MCD Oakport Township
MCD Parke Township
MCD Riverton Township
MCD Sabin City
MCD Skree Township
MCD Spring Prairie Township
MCD Tansem Township
MCD Viding Township

District 05

County Becker

MCD Burlington Township
MCD Carsonville Township
MCD Erie Township
MCD Evergreen Township

RETRIEVED FROM DEMOCRACYDOCKET.COM

Plan Components (Short)

District 05

County Becker

MCD Frazee City
MCD Green Valley Township
MCD Height of Land Township
MCD Holmesville Township
MCD Osage Township
MCD Runeberg Township
MCD Savannah Township
MCD Shell Lake Township
MCD Silver Leaf Township
MCD Spruce Grove Township
MCD Toad Lake Township
MCD Two Inlets Township
MCD Wolf Lake City
MCD Wolf Lake Township

County Cass

MCD Ansel Township
MCD Backus City
MCD Barclay Township
MCD Becker Township
MCD Birch Lake Township
MCD Bull Moose Township
MCD Bungo Township
MCD Byron Township
MCD Chickamaw Beach City
MCD Deerfield Township
MCD East Gull Lake City
MCD Fairview Township
MCD Hackensack City
MCD Hiram Township
MCD Home Brook Township
MCD Lake Shore City
MCD Loon Lake Township
MCD Maple Township
MCD May Township
MCD McKinley Township
MCD Meadow Brook Township
MCD Moose Lake Township
MCD Motley City
MCD Pillager City
MCD Pine River City
MCD Pine River Township
MCD Poplar Township
MCD Powers Township
MCD Sylvan Township
MCD Walden Township
MCD Wilson Township

RETRIEVED FROM DEMOCRACYDOCKET.COM

Plan Components (Short)

District 05

County Hubbard

MCD Akeley City
MCD Akeley Township
MCD Arago Township
MCD Badoura Township
MCD Clay Township
MCD Clover Township
MCD Crow Wing Lake Township
MCD Hendrickson Township
MCD Henrietta Township
MCD Hubbard Township
MCD Lake Emma Township
MCD Lake George Township
MCD Lakeport Township
 VTD: Lakeport Twp P-1
MCD Laporte City
MCD Mantrap Township
MCD Nevis City
MCD Nevis Township
MCD Park Rapids City
MCD Steamboat River Township
 VTD: Steamboat River Twp P-1
MCD Straight River Township
MCD Thorpe Township
MCD Todd Township
MCD White Oak Township

County Morrison

MCD Motley City
MCD Motley Township
MCD Rosing Township
MCD Scandia Valley Township

County Todd

County Wadena

District 06

County Cass

MCD Beulah Township
MCD Blind Lake Township
MCD Crooked Lake Township
MCD East Cass Unorganized
MCD Lima Township
MCD Ponto Lake Township
MCD Remer City
MCD Remer Township
MCD Slater Township
MCD Smoky Hollow Township
MCD Thunder Lake Township
MCD Torrey Township

Plan Components (Short)

District 06

County Cass

MCD Trelipe Township
MCD Wabedo Township
MCD Woodrow Township

County Crow Wing

MCD Baxter City
MCD Bay Lake Township
MCD Brainerd City
MCD Breezy Point City
MCD Center Township
MCD Crosby City
MCD Crosslake City
MCD Crow Wing Township
MCD Cuyuna City
MCD Dean Lake Unorganized
MCD Deerwood City
MCD Deerwood Township
MCD Emily City
MCD Fairfield Township
MCD Fifty Lakes City
MCD Gail Lake Township
MCD Garrison City
MCD Garrison Township
MCD Ideal Township
MCD Irondale Township
MCD Ironton City
MCD Jenkins City
MCD Jenkins Township
MCD Lake Edward Township
MCD Little Pine Township
MCD Long Lake Township
VTD: Long Lake Twp
4005
MCD Manhattan Beach City
MCD Mission Township
MCD Nisswa City
MCD Nokay Lake Township
MCD Oak Lawn Township
MCD Pelican Township
MCD Pequot Lakes City
MCD Perry Lake Township
MCD Rabbit Lake Township
MCD Riverton City
MCD Ross Lake Township
MCD Timothy Township
MCD Trommald City
MCD West Crow Wing Unorganized

RETRIEVED FROM DEMOCRACYDOCKET.COM

Plan Components (Short)

District 06

County Crow Wing

MCD Wolford Township

County Itasca

MCD Cohasset City

MCD Deer Lake Unorganized

VTD: Sugar Lake Prec

VTD: Wellers-McCormick P-2

1045	2035	2036	2037	2041	2042	2043	2044	2045	2046	2047	2048
2049	2050	2051	2052	2053	2054	2055	2059	2075	2076	2077	2078
2079	2080										

MCD Grand Rapids City

MCD Harris Township

MCD La Prairie City

MCD Spang Township

MCD Wildwood Township

District 07

County Aitkin

MCD Ball Bluff Township

MCD Balsam Township

MCD Clark Township

MCD Cornish Township

MCD Fleming Township

MCD Haugen Township

MCD Hill City City

MCD Hill Lake Township

MCD Jevne Township

MCD Libby Township

MCD Logan Township

MCD Macville Township

MCD McGregor City

MCD McGregor Township

MCD Morrison Township

MCD Northeast Aitkin Unorganized

MCD Northwest Aitkin Unorganized

MCD Palisade City

MCD Shamrock Township

MCD Tamarack City

MCD Turner Township

MCD Verdon Township

MCD Waukenabo Township

MCD Workman Township

County Itasca

MCD Arbo Township

MCD Balsam Township

MCD Blackberry Township

MCD Bovey City

MCD Calumet City

RETRIEVED FROM DEMOCRACYDOCKET.COM

Plan Components (Short)

District 07

County Itasca

MCD Coleraine City
MCD Deer Lake Unorganized
 VTD: Bass Lake Prec
 VTD: Deer Lake Prec
 VTD: Grave Lake Prec
MCD Deer River City
 VTD: Deer River P-2
MCD Deer River Township
MCD Feeley Township
MCD Goodland Township
MCD Greenway Township
MCD Keewatin City
MCD Lawrence Township
MCD Little Sand Lake Unorganized
MCD Lone Pine Township
MCD Marble City
MCD Nashwauk City
MCD Nashwauk Township
MCD Sago Township
MCD Splithand Township
MCD Taconite City
MCD Trout Lake Township
MCD Wabana Township
MCD Warba City
MCD Wawina Township
MCD Zemple City

County St. Louis

MCD Alango Township
MCD Alborn Township
MCD Angora Township
MCD Aurora City
MCD Balkan Township
MCD Biwabik City
MCD Biwabik Township
MCD Buhl City
MCD Cedar Valley Township
MCD Cherry Township
MCD Chisholm City
MCD Clinton Township
MCD Colvin Township
MCD Cotton Township
MCD Ellsburg Township
MCD Elmer Township
MCD Embarrass Township
MCD Eveleth City
MCD Fayal Township

RETRIEVED FROM DEMOCRACYDOCKET.COM

Plan Components (Short)

District 07

County St. Louis

MCD Fine Lakes Township
MCD Floodwood City
MCD Floodwood Township
MCD French Township
MCD Gilbert City
MCD Great Scott Township
MCD Halden Township
MCD Hay Lake Unorganized
MCD Heikkala Lake Unorganized
MCD Hibbing City
MCD Industrial Township
MCD Iron Junction City
MCD Janette Lake Unorganized
MCD Kelsey Township
MCD Kinney City
MCD Lake Vermilion Unorganized
MCD Lavell Township
MCD Leonidas City
MCD McCormack Unorganized
MCD McDavitt Township
MCD McKinley City
MCD Meadowlands City
MCD Meadowlands Township
MCD Morcom Township
MCD Mountain Iron City
MCD Ness Township
MCD New Independence Township
MCD Northland Township
MCD Pike Township
MCD Potshot Lake Unorganized
MCD Prairie Lake Township
MCD Sand Lake Unorganized
MCD Sandy Township
MCD Sturgeon Township
MCD Toivola Township
MCD Van Buren Township
MCD Virginia City
MCD White Township
MCD Wuori Township

District 08

County St. Louis

MCD Duluth City
VTD: Duluth P-1
VTD: Duluth P-10
VTD: Duluth P-11
VTD: Duluth P-12

Plan Components (Short)

District 08

County St. Louis

MCD Duluth City

VTD: Duluth P-13

VTD: Duluth P-14

VTD: Duluth P-15

VTD: Duluth P-16

VTD: Duluth P-17

VTD: Duluth P-18

VTD: Duluth P-19

VTD: Duluth P-2

VTD: Duluth P-20

VTD: Duluth P-21

VTD: Duluth P-22

VTD: Duluth P-23

VTD: Duluth P-24

VTD: Duluth P-25

VTD: Duluth P-26

VTD: Duluth P-27

VTD: Duluth P-28

VTD: Duluth P-29

VTD: Duluth P-3

VTD: Duluth P-30

VTD: Duluth P-31

VTD: Duluth P-32

VTD: Duluth P-33

1001	1002	1003	1004	1005	1006	1007	1008	1009	1010	1011	1012
------	------	------	------	------	------	------	------	------	------	------	------

1013	1014	1016	1017	1018	1019	2000	2001	2002	2003	2004	2005
------	------	------	------	------	------	------	------	------	------	------	------

1071	1072	1073	1074	1075	1078	1079					
------	------	------	------	------	------	------	--	--	--	--	--

2000	2001	2002	2003	2004	2005	2019					
------	------	------	------	------	------	------	--	--	--	--	--

2006	2007	2008	2009	2010	2011	2012	2013	2014	2015	2016	
------	------	------	------	------	------	------	------	------	------	------	--

VTD: Duluth P-34

1000	1001	1002	1003	1004	1005	1006	1007	1008	1009	1010	1011
------	------	------	------	------	------	------	------	------	------	------	------

1012	1013	1014	1020	1021	1022	1024	2006	2007	2008	2009	2010
------	------	------	------	------	------	------	------	------	------	------	------

1015

2011	2012	2013	2014	2015	2016	2017	2018	2020	2021	2022	2023
------	------	------	------	------	------	------	------	------	------	------	------

2024	2025	2026	2027	2028	2029	2030	2031	2032	2033	2034	2035
------	------	------	------	------	------	------	------	------	------	------	------

2036	2037	2038	2039	2040	2041	2042	2043	2044	3000	3001	3041
------	------	------	------	------	------	------	------	------	------	------	------

3042	3043	3044	3045	3046							
------	------	------	------	------	--	--	--	--	--	--	--

VTD: Duluth P-4

VTD: Duluth P-5

VTD: Duluth P-6

VTD: Duluth P-7

VTD: Duluth P-8

VTD: Duluth P-9

MCD Lake Superior Unorganized

District 09

Plan Components (Short)

District 09

County Douglas

MCD Brandon City
MCD Brandon Township
MCD Evansville City
MCD Evansville Township
MCD Garfield City
MCD Holmes City Township
MCD Ida Township
MCD Kensington City
MCD Leaf Valley Township
MCD Lund Township
MCD Millerville City
MCD Millerville Township
MCD Miltona City
MCD Miltona Township
MCD Moe Township
MCD Solem Township
MCD Urness Township

County Grant

County Otter Tail

County Traverse

County Wilkin

District 10

County Aitkin

MCD Aitkin City
MCD Aitkin Township
MCD Beaver Township
MCD Davidson Unorganized
MCD Farm Island Township
MCD Glen Township
MCD Hazelton Township
MCD Idun Township
MCD Jewett Unorganized
MCD Kimberly Township
MCD Lakeside Township
MCD Lee Township
MCD Malmo Township
MCD McGrath City
MCD Millward Township
MCD Nordland Township
MCD Pliny Township
MCD Rice River Township
MCD Salo Township
MCD Seavey Township
MCD Spalding Township
MCD Spencer Township
MCD Wagner Township

RETRIEVED FROM DEMOCRACYDOCKET.COM

Plan Components (Short)

District 10

County Aitkin

MCD Wealthwood Township
MCD White Pine Township
MCD Williams Township

County Benton

MCD Alberta Township
MCD Foley City
MCD Gilman City
MCD Gilmanton Township
MCD Glendorado Township
MCD Graham Township
MCD Granite Ledge Township
MCD Langola Township
MCD Mayhew Lake Township
MCD Maywood Township
MCD Rice City
MCD Royalton City
MCD Saint George Township
MCD Watab Township

County Crow Wing

MCD Daggett Brook Township
MCD Fort Ripley City
MCD Fort Ripley Township
MCD Long Lake Township
VTD: Long Lake Twp
2000 2001 2002 2003 2004 2005 2006 2007 2008 2009 2011 2012
2013 2017 2018 2019 2020 2021 2022 2023 2024 2025 2026 2027
2032 2033 2034 3000 3001 3002 3003 3004 3005 3006 3007 3008
3009 3010 3011 3012 3013 3015 3018 3034 3038 3039 3040 3083
3029 3030 3031 3032 3033
4000 4001 4006 4007 4056 4057 4059
MCD Maple Grove Township
MCD Platte Lake Township
MCD Roosevelt Township
MCD Saint Mathias Township

County Isanti

MCD Dalbo Township

County Kanabec

MCD Ann Lake Township
MCD Ford Township
MCD Hay Brook Township
MCD Hillman Township
MCD Kanabec Township
MCD Ogilvie City
MCD Peace Township
MCD South Fork Township

Plan Components (Short)

District 10

County Mille Lacs

MCD Bock City
MCD Bogus Brook Township
MCD Borgholm Township
MCD Bradbury Township
MCD Dailey Township
MCD East Side Township
MCD Foreston City
MCD Hayland Township
MCD Isle City
MCD Isle Harbor Township
MCD Kathio Township
MCD Lewis Township
MCD Milaca City
MCD Milaca Township
MCD Milo Township
MCD Mudgett Township
MCD Onamia City
MCD Onamia Township
MCD Page Township
MCD Pease City
MCD South Harbor Township
MCD Wahkon City

County Morrison

MCD Agram Township
MCD Belle Prairie Township
MCD Bellevue Township
MCD Bowlus City
MCD Buckman City
MCD Buckman Township
MCD Buh Township
MCD Culdrum Township
MCD Cushing Township
MCD Darling Township
MCD Elmdale City
MCD Elmdale Township
MCD Flensburg City
MCD Genola City
MCD Granite Township
MCD Green Prairie Township
MCD Harding City
MCD Hillman City
MCD Hillman Township
MCD Lakin Township
MCD Lastrup City
MCD Leigh Township
MCD Little Falls City

RETRIEVED FROM DEMOCRACYDOCKET.COM

Plan Components (Short)

District 10

County Morrison

MCD Little Falls Township
MCD Morrill Township
MCD Mount Morris Township
MCD Parker Township
MCD Pierz City
MCD Pierz Township
MCD Pike Creek Township
MCD Platte Township
MCD Pulaski Township
MCD Randall City
MCD Richardson Township
MCD Ripley Township
MCD Royalton City
MCD Sobieski City
MCD Swan River Township
MCD Swanville City
MCD Swanville Township
MCD Two Rivers Township
MCD Upsala City

District 11

County Carlton

County Chisago

MCD Nessel Township
MCD Rush City City
MCD Rushseba Township

County Kanabec

MCD Arthur Township
MCD Braham City
MCD Brunswick Township
MCD Comfort Township
MCD Grass Lake Township
MCD Grasston City
MCD Knife Lake Township
MCD Kroschel Township
MCD Mora City
MCD Pomroy Township
MCD Quamba City
MCD Whited Township

County Pine

County St. Louis

MCD Arrowhead Township
MCD Brevator Township
MCD Brookston City
MCD Culver Township
MCD Stoney Brook Township

District 12

RETRIEVED FROM DEMOCRACYDOCKET.COM

Plan Components (Short)

District 12

County Big Stone

County Douglas

MCD Alexandria City
MCD Alexandria Township
MCD Belle River Township
MCD Carlos City
MCD Carlos Township
MCD Forada City
MCD Hudson Township
MCD La Grand Township
MCD Lake Mary Township
MCD Nelson City
MCD Orange Township
MCD Osakis City
MCD Osakis Township
MCD Spruce Hill Township

County Pope

County Stearns

MCD Ashley Township
MCD Belgrade City
MCD Brooten City
MCD Crow Lake Township
MCD Crow River Township
MCD Elrosa City
MCD Freeport City
MCD Getty Township
MCD Greenwald City
MCD Grove Township
MCD Lake George Township
MCD Lake Henry City
MCD Lake Henry Township
MCD Meire Grove City
MCD Melrose City
MCD Melrose Township
MCD Millwood Township
MCD New Munich City
MCD North Fork Township
MCD Oak Township
MCD Raymond Township
MCD Saint Martin City
MCD Saint Martin Township
MCD Saint Rosa City
MCD Sauk Centre City
MCD Sauk Centre Township
MCD Spring Hill City
MCD Spring Hill Township
MCD Zion Township

RETRIEVED FROM DEMOCRACYDOCKET.COM

Plan Components (Short)

District 12

County Stevens

County Swift

District 13

County Benton

MCD Minden Township

VTD: Minden Twp P-2

MCD Sartell City

MCD Sauk Rapids City

VTD: Sauk Rapids P-1

VTD: Sauk Rapids P-2

VTD: Sauk Rapids P-3

VTD: Sauk Rapids P-4

VTD: Sauk Rapids P-5

MCD Sauk Rapids Township

County Stearns

MCD Albany City

MCD Albany Township

MCD Avon City

MCD Avon Township

MCD Brockway Township

MCD Clearwater City

MCD Cold Spring City

MCD Collegeville Township

MCD Eden Lake Township

MCD Eden Valley City

MCD Fair Haven Township

MCD Farming Township

MCD Holding Township

MCD Holdingford City

MCD Kimball City

MCD Krain Township

MCD Le Sauk Township

MCD Luxemburg Township

MCD Lynden Township

MCD Maine Prairie Township

MCD Munson Township

MCD Paynesville City

MCD Paynesville Township

MCD Richmond City

MCD Rockville City

MCD Roscoe City

MCD Saint Anthony City

MCD Saint Joseph City

VTD: Saint Joseph P-1

1003

1010 1011 1012 1013 1014 1015

2031 2032 2033 2034 2035 2036 2037 2038 2039 2040 2041 2045

RETRIEVED FROM DEMOCRACYDOCKET.COM

Plan Components (Short)

District 13

County Stearns

MCD Saint Joseph City

VTD: Saint Joseph P-1

2046	2047	2048	2049	2050	2051	2052	2053	2056	2057	2058	2059
2060	2061	2062	2063	2065	2066	2067	2068	2084	2085	2095	2096
2097	3038	3039	3040	3041	3042	3043	3044	3045	3046	3047	3051
3054											
3090	3104										

VTD: Saint Joseph P-2

2000	2001	2002	2003	2004	2005	2006	2007	2008	2009	2011	2012
2013	2014	2015	2016	2017	2018	2019	2020	2021	2022	2023	2024
2025	2026	2027	2028	2029	2030	2064	2069	2086	2087	2088	2091
2098											
3009											

MCD Saint Joseph Township

VTD: Saint Joseph Twp

1000	1001	1002	1004	1005	1006	1007	1008	1009	1010	1011	1012
1000	1001	1002	1003	1004	1008	1009	1010	1011	1012	1025	1026
1010											
1013	1063	2007	2008	2010							
1016											
1027	1028	1029	1039	2042	2043	2054	2055	2089	2090	3053	3055
1041	2000	2001	2002	2003	2004	2005	2006	2007	2008	2011	2012
2013	2014	2015	2016	2017	2018	2019	2020	2021	2022	2023	2024
2025	2030										
3083	3098	3099	3100								

MCD Saint Stephen City

MCD Saint Wendel Township

MCD Sartell City

MCD Wakefield Township

District 14

County Benton

MCD Minden Township

VTD: Minden Twp P-1

MCD Saint Cloud City

MCD Sauk Rapids City

VTD: Sauk Rapids P-6

County Sherburne

MCD Haven Township

VTD: Haven Twp

1004	1008	1009	1011	1012	1013	1016	1017	1020	1022	1023	1030
1031											
4001											

MCD Saint Cloud City

County Stearns

MCD Saint Augusta City

MCD Saint Cloud City

Plan Components (Short)

District 14

County Stearns

MCD Saint Joseph City

VTD: Saint Joseph P-1

3052

VTD: Saint Joseph P-2

1000	1001	1002	1003	1004	1005	1006	1007	1008	1009	1017	
2010	2070	2071	2072	2073	2074	2075	2076	2077	2078	2079	2080
2081	2082	2083	3005	3006	3007	3008	3009	3010	3011	3012	3013
3014	3015	3016	3017	3018	3019	3020	3021	3022	3023	3024	3025
3026	3027	3028	3029	3030	3031	3032	3033	3034	3035	3036	3037
3048	3049	3050									

MCD Saint Joseph Township

VTD: Saint Joseph Twp

3001 3002 3003 3004

MCD Waite Park City

District 15

County Blue Earth

MCD Butternut Valley Township

MCD Cambria Township

MCD Judson Township

VTD: Judson Twp

1000	1001	1002									
1056	1057	1058	1140	1141	2006	2007	2008	2009	2010	2016	2017
2018	2019	2020	2021	2022	2023	2024	2025	2026	2027	2028	2029
2030	2031	2032	2033	2034	2035	2036	2037	2038	2039	2040	2041
2042	2043	2044	2045	2046	2047	2048	2049	2050	2051	2052	2053
2054	2055	2056	2057	2058	2059	2060	2061	2062	2063	2064	2065
2066	2067	2068	2070	2071	2072	2073	2074	2075	2091	2092	2094
2095	2105	2106	2107	2108	2109	2110	2111	2112	2115	2116	2117
3068	3069										

County Brown

County Chippewa

MCD Granite Falls City

MCD Granite Falls Township

VTD: Granite Falls Twp P-1

1106 1107 1108 1109 1117 1121

County Lac qui Parle

County Lyon

County Redwood

County Yellow Medicine

District 16

County Chippewa

MCD Big Bend Township

MCD Clara City City

MCD Crate Township

MCD Grace Township

MCD Granite Falls Township

Plan Components (Short)

District 16

County Chippewa

MCD Granite Falls Township

VTD: Granite Falls Twp P-1

1065	1071	1072	1073	1074	1075	1076	1077	1078	1079	1080	1081
1082	1083	1084	1085	1088	1102	1103	1104	1105	1111	1112	1113
1114	1115	1118	1124	1125	1127	1128	1129	1130	1131	2067	2075
2076	2077	2078	2083	2084	2085	2086	2087	2088	2089	2090	2091
2092	2093	2094	2095	2096	2097	2098	2099	2107	2108	2109	2110
2111	2121	2126									

VTD: Granite Falls Twp P-2

MCD Havelock Township

MCD Kragero Township

MCD Leenthrop Township

MCD Lone Tree Township

MCD Louriston Township

MCD Mandt Township

MCD Maynard City

MCD Milan City

MCD Montevideo City

MCD Raymond City

MCD Rheiderland Township

MCD Rosewood Township

MCD Sparta Township

MCD Stoneham Township

MCD Tunsberg Township

MCD Watson City

MCD Woods Township

County Kandiyohi

County Meeker

MCD Acton Township

MCD Cedar Mills City

MCD Cedar Mills Township

MCD Cosmos City

MCD Cosmos Township

MCD Danielson Township

MCD Eden Valley City

MCD Forest Prairie Township

MCD Greenleaf Township

MCD Grove City City

MCD Harvey Township

MCD Litchfield City

MCD Litchfield Township

MCD Manannah Township

MCD Swede Grove Township

MCD Union Grove Township

MCD Watkins City

County Renville

RETRIEVED FROM DEMOCRACYDOCKET.COM

Plan Components (Short)

District 17

County Carver

MCD Camden Township
MCD Carver City
MCD Dahlgren Township
MCD Hamburg City
MCD Hancock Township
MCD Hollywood Township
MCD New Germany City
MCD Norwood Young America City
MCD San Francisco Township
MCD Watertown City
MCD Watertown Township
MCD Young America Township

County McLeod

County Meeker

MCD Collinwood Township
MCD Darwin City
MCD Darwin Township
MCD Dassel City
MCD Dassel Township
MCD Ellsworth Township
MCD Forest City Township

County Sibley

County Wright

MCD Cokato City
MCD Cokato Township
MCD Stockholm Township

District 18

County Blue Earth

MCD Eagle Lake City
MCD Lime Township
MCD Mankato City
MCD Mankato Township
VTD: Mankato Twp P-1
VTD: Mankato Twp P-2
1001 1003 1004 1007 1008 1009 1013 1017 1028 1030 1039 1054
1002 1007 1008 1017 1020 3022 3027 3028 3029 3030
1003 1008
1070 1071 1072 1092 3061 3062 3065 3066 3073 3075 3076 3077
1072 1086
2017 2094
3006
3015 3016 3018
3078 3079
4007
4016 4021
MCD Skyline City

Plan Components (Short)

District 18

County Le Sueur

MCD Kasota City
MCD Kasota Township
VTD: Kasota Twp P-1
MCD Mankato City

County Nicollet

District 19

County Goodhue

MCD Cherry Grove Township
MCD Holden Township
MCD Kenyon City
MCD Kenyon Township
MCD Wanamingo City
MCD Wanamingo Township

County Rice

MCD Cannon City Township
MCD Faribault City
MCD Morristown City
MCD Morristown Township
MCD Nerstrand City
MCD Richland Township
MCD Shieldsville Township
MCD Walcott Township
MCD Warsaw Township
MCD Wells Township
MCD Wheeling Township

County Steele

MCD Clinton Falls Township
MCD Deerfield Township
MCD Havana Township
MCD Medford City
MCD Medford Township
MCD Meriden Township
MCD Merton Township
MCD Owatonna City
MCD Owatonna Township

County Waseca

MCD Alton Township
MCD Blooming Grove Township
MCD Elysian City
MCD Josco Township
MCD Janesville City
MCD Janesville Township
MCD Saint Mary Township
MCD Waseca City
MCD Woodville Township

District 20

RETRIEVED FROM DEMOCRACYDOCKET.COM

Plan Components (Short)

District 20

County Dakota

MCD Douglas Township
MCD Miesville City

County Goodhue

MCD Belle Creek Township
MCD Bellechester City
MCD Belvidere Township
MCD Cannon Falls City
MCD Cannon Falls Township
MCD Featherstone Township
MCD Florence Township
MCD Goodhue City
MCD Goodhue Township
MCD Hay Creek Township
MCD Lake City City
MCD Leon Township
MCD Minneola Township
MCD Pine Island City
MCD Pine Island Township
MCD Red Wing City
MCD Roscoe Township
MCD Vasa Township
MCD Wacouta Township
MCD Welch Township
MCD Zumbrota City
MCD Zumbrota Township

County Olmsted

MCD Chatfield City
MCD Dover City
MCD Dover Township
MCD Elmira Township
MCD Eyota City
MCD Eyota Township
MCD Farmington Township
MCD Marion Township
VTD: Marion Twp P-1
MCD New Haven Township
MCD Orion Township
MCD Pine Island City
MCD Pleasant Grove Township
MCD Quincy Township
MCD Viola Township

County Wabasha

County Winona

MCD Altura City
MCD Elba City
MCD Elba Township

RETRIEVED FROM DEMOCRACYDOCKET.COM

Plan Components (Short)

District 20

County Winona

- MCD Minneiska City
- MCD Mount Vernon Township
- MCD Norton Township
- MCD Saint Charles City
- MCD Saint Charles Township
- MCD Saratoga Township
- MCD Utica City
- MCD Whitewater Township

District 21

County Cottonwood

County Jackson

County Lincoln

County Martin

- MCD Cedar Township
- MCD Elm Creek Township
- MCD Fox Lake Township
- MCD Galena Township
- MCD Ormsby City
- MCD Trimont City

County Murray

County Nobles

County Pipestone

County Rock

County Watonwan

- MCD Adrian Township
- MCD Butterfield City
- MCD Butterfield Township
- MCD Darfur City
- MCD Long Lake Township
- MCD Nelson Township
- MCD Odin City
- MCD Odin Township
- MCD Ormsby City
- MCD Saint James City
- MCD Saint James Township

District 22

County Blue Earth

- MCD Amboy City
- MCD Beauford Township
- MCD Ceresco Township
- MCD Danville Township
- MCD Decoria Township
- MCD Garden City Township
- MCD Good Thunder City
- MCD Jamestown Township
- MCD Judson Township

RETRIEVED FROM DEMOCRACYDOCKET.COM

Plan Components (Short)

District 22

County Blue Earth

MCD Judson Township

VTD: Judson Twp

1003	1004	1005	1006	1008	1009	1013	2000	2001	2004	2005	2006
2007	2011	2013	2021	3005	3006						

MCD Lake Crystal City

MCD Le Ray Township

MCD Lincoln Township

MCD Lyra Township

MCD Madison Lake City

MCD Mankato Township

VTD: Mankato Twp P-2

1014	1015	1016	1018	1019	1020	1040	1041	1042	1060	1061	1062
1021	1022	1023	1024	1025	3031	3032					
1033	2010	2011	2012	2013	2014	2015	2016	2023	2102	3000	3001
1063	1064	1065	1066	1067	1068	1069	1079	1080	1081	1084	1085
1086	1087	1088	1089	1090	1096						
3002	3009										
4018											

MCD Mapleton City

MCD Mapleton Township

MCD McPherson Township

MCD Medo Township

MCD Minnesota Lake City

MCD Pemberton City

MCD Pleasant Mound Township

MCD Rapidan Township

MCD Saint Clair City

MCD Shelby Township

MCD South Bend Township

MCD Sterling Township

MCD Vernon Center City

MCD Vernon Center Township

County Faribault

MCD Blue Earth City

MCD Blue Earth City Township

MCD Delavan City

MCD Delavan Township

MCD Jo Daviess Township

MCD Pilot Grove Township

MCD Prescott Township

MCD Verona Township

MCD Winnebago City

MCD Winnebago City Township

County Le Sueur

MCD Cleveland City

MCD Cleveland Township

Plan Components (Short)

District 22

County Le Sueur

MCD Cordova Township
MCD Derrynane Township
MCD Elysian City
MCD Elysian Township
MCD Heidelberg City
MCD Kasota Township
 VTD: Kasota Twp P-2
MCD Kilkenny City
MCD Kilkenny Township
MCD Lanesburgh Township
MCD Le Center City
MCD Le Sueur City
MCD Lexington Township
MCD Montgomery City
MCD Montgomery Township
MCD New Prague City
MCD Ottawa Township
MCD Sharon Township
MCD Tyrone Township
MCD Washington Township
MCD Waterville City
MCD Waterville Township

County Martin

MCD Center Creek Township
MCD Ceylon City
MCD Dunnell City
MCD East Chain Township
MCD Fairmont City
MCD Fairmont Township
MCD Fraser Township
MCD Granada City
MCD Jay Township
MCD Lake Belt Township
MCD Lake Fremont Township
MCD Manyaska Township
MCD Nashville Township
MCD Northrop City
MCD Pleasant Prairie Township
MCD Rolling Green Township
MCD Rutland Township
MCD Sherburn City
MCD Silver Lake Township
MCD Tenhassen Township
MCD Truman City
MCD Waverly Township
MCD Welcome City

RETRIEVED FROM DEMOCRACYDOCKET.COM

Plan Components (Short)

District 22

County Martin

MCD Westford Township

County Rice

MCD Erin Township

County Scott

MCD Belle Plaine City

MCD Belle Plaine Township

MCD Blakeley Township

MCD Saint Lawrence Township

County Watonwan

MCD Antrim Township

MCD Fieldon Township

MCD La Salle City

MCD Lewisville City

MCD Madelia City

MCD Madelia Township

MCD Riverdale Township

MCD Rosendale Township

MCD South Branch Township

District 23

County Faribault

MCD Barber Township

MCD Bricelyn City

MCD Brush Creek Township

MCD Clark Township

MCD Dunbar Township

MCD Easton City

MCD Elmore City

MCD Elmore Township

MCD Emerald Township

MCD Foster Township

MCD Frost City

MCD Kiester City

MCD Kiester Township

MCD Lura Township

MCD Minnesota Lake City

MCD Minnesota Lake Township

MCD Rome Township

MCD Seely Township

MCD Walnut Lake Township

MCD Walters City

MCD Wells City

County Freeborn

County Mower

MCD Adams City

MCD Adams Township

MCD Austin City

RETRIEVED FROM DEMOCRACYDOCKET.COM

Plan Components (Short)

District 23

County Mower

MCD Austin Township
MCD Brownsdale City
MCD Clayton Township
MCD Dexter City
MCD Dexter Township
MCD Elkton City
MCD Grand Meadow City
MCD Grand Meadow Township
MCD Lansing Township
MCD Lodi Township
MCD Lyle City
MCD Lyle Township
MCD Mapleview City
MCD Marshall Township
MCD Nevada Township
MCD Pleasant Valley Township
MCD Red Rock Township
MCD Rose Creek City
MCD Sargeant City
MCD Sargeant Township
MCD Taopi City
MCD Udolpho Township
MCD Waltham City
MCD Waltham Township
MCD Windom Township

County Steele

MCD Aurora Township
MCD Berlin Township
MCD Blooming Prairie City
MCD Blooming Prairie Township
MCD Ellendale City
MCD Lemond Township
MCD Somerset Township
MCD Summit Township

County Waseca

MCD Byron Township
MCD Freedom Township
MCD New Richland City
MCD New Richland Township
MCD Otisco Township
MCD Vivian Township
MCD Waldorf City
MCD Wilton Township

District 24

County Dodge

County Olmsted

Plan Components (Short)

District 24

County Olmsted

MCD Byron City

MCD Cascade Township

VTD: Cascade Twp P-2A

1007 3007 3008 3009 3010 3011 3015 3016 3017 3018

1010 1013 1014 1015 1026 1027 1030

1041

2045

VTD: Cascade Twp P-3A

1016 1017 1031

1042

3005 3006

MCD High Forest Township

MCD Kalmar Township

MCD Marion Township

VTD: Marion Twp P-2

MCD Rochester City

VTD: Rochester W-1 P-1

VTD: Rochester W-1 P-10

VTD: Rochester W-1 P-11

VTD: Rochester W-1 P-12

VTD: Rochester W-1 P-2

VTD: Rochester W-1 P-3

VTD: Rochester W-1 P-4

VTD: Rochester W-1 P-5

VTD: Rochester W-1 P-6

1000 1001 1002 1003 1004 1005 1018

VTD: Rochester W-1 P-7

VTD: Rochester W-1 P-8

VTD: Rochester W-1 P-9

VTD: Rochester W-2 P-3

VTD: Rochester W-2 P-4

VTD: Rochester W-2 P-5

VTD: Rochester W-2 P-6

VTD: Rochester W-2 P-7

VTD: Rochester W-2 P-8

VTD: Rochester W-4 P-6

VTD: Rochester W-4 P-7

VTD: Rochester W-4 P-8

VTD: Rochester W-4 P-9

VTD: Rochester W-6 P-8

MCD Rochester Township

MCD Rock Dell Township

MCD Salem Township

MCD Stewartville City

District 25

Plan Components (Short)

District 25

County Olmsted

MCD Cascade Township

VTD: Cascade Twp P-1

VTD: Cascade Twp P-2A

1002 1004 1008 1026 4006

1036 1038 1040 3020

VTD: Cascade Twp P-3A

1037 1039 3026 3027 3028

2032 2033

VTD: Cascade Twp P-4

MCD Haverhill Township

MCD Oronoco City

MCD Oronoco Township

MCD Rochester City

VTD: Rochester W-1 P-6

1001 1002 1003 1004 1005 1006 1007 1008 1009 1010

VTD: Rochester W-2 P-1

VTD: Rochester W-2 P-2

VTD: Rochester W-3 P-1

VTD: Rochester W-3 P-2

VTD: Rochester W-3 P-3

VTD: Rochester W-3 P-4

VTD: Rochester W-3 P-5

VTD: Rochester W-3 P-6

VTD: Rochester W-3 P-7

VTD: Rochester W-4 P-1

VTD: Rochester W-4 P-2

VTD: Rochester W-4 P-3

VTD: Rochester W-4 P-4

VTD: Rochester W-4 P-5

VTD: Rochester W-5 P-1

VTD: Rochester W-5 P-2

VTD: Rochester W-5 P-3

VTD: Rochester W-5 P-4

VTD: Rochester W-5 P-5

VTD: Rochester W-5 P-6

VTD: Rochester W-5 P-7

VTD: Rochester W-5 P-8

VTD: Rochester W-6 P-1

VTD: Rochester W-6 P-2

VTD: Rochester W-6 P-3

VTD: Rochester W-6 P-4

VTD: Rochester W-6 P-5

VTD: Rochester W-6 P-6

VTD: Rochester W-6 P-7

District 26

County Fillmore

Plan Components (Short)

District 26

County Houston

County Mower

- MCD Bennington Township
- MCD Frankford Township
- MCD Le Roy City
- MCD Le Roy Township
- MCD Racine City
- MCD Racine Township

County Winona

- MCD Dakota City
- MCD Dresbach Township
- MCD Fremont Township
- MCD Goodview City
- MCD Hart Township
- MCD Hillsdale Township
- MCD Homer Township
- MCD La Crescent City
- MCD Lewiston City
- MCD Minnesota City City
- MCD New Hartford Township
- MCD Pleasant Hill Township
- MCD Richmond Township
- MCD Rollingstone City
- MCD Rollingstone Township
- MCD Stockton City
- MCD Utica Township
- MCD Warren Township
- MCD Wilson Township
- MCD Winona City
- MCD Wiscoy Township

District 27

County Anoka

- MCD Bethel City
- MCD Saint Francis City

County Isanti

- MCD Saint Francis City
- MCD Spencer Brook Township
- MCD Stanford Township

County Mille Lacs

- MCD Greenbush Township
- MCD Princeton City
- MCD Princeton Township

County Sherburne

- MCD Baldwin Township
- MCD Becker City
- MCD Becker Township
- MCD Big Lake City

RETRIEVED FROM DEMOCRACYDOCKET.COM

Plan Components (Short)

District 27

County Sherburne

MCD Big Lake Township

MCD Blue Hill Township

MCD Clear Lake City

MCD Clear Lake Township

MCD Haven Township

VTD: Haven Twp

1000 1001 1002 1003 1024 1025 1026 1027 1028 1029 1032 1034

1002 1003 1004 1005 1006 1007 1008 1009 1010 1011 1012 1013

1008 1009 1015 1016 1017 1018 1019

1014 1015 1016 1017 1018 1019 1020 1021 1069 1072

1035 1036 1037 1038 1039 1040 1041 1042 1043 1044 1045 1046

1047 1048 1049 1050 1051 1052 1053 1054 1055 1056 1057 1058

1059

MCD Livonia Township

MCD Orrock Township

MCD Palmer Township

MCD Princeton City

MCD Santiago Township

MCD Zimmerman City

District 28

County Chisago

MCD Amador Township

MCD Center City City

MCD Chisago City City

MCD Chisago Lake Township

MCD Fish Lake Township

MCD Franconia Township

MCD Harris City

MCD Lent Township

MCD Lindstrom City

MCD North Branch City

MCD Shafer City

MCD Shafer Township

MCD Stacy City

MCD Sunrise Township

MCD Taylors Falls City

MCD Wyoming City

County Isanti

MCD Bradford Township

MCD Braham City

MCD Cambridge City

MCD Cambridge Township

MCD Isanti City

MCD Isanti Township

MCD Maple Ridge Township

MCD North Branch Township

Plan Components (Short)

District 28

County Isanti

MCD Oxford Township
MCD Springvale Township
MCD Stanchfield Township
MCD Wyanett Township

District 29

County Hennepin

MCD Rockford City

County Meeker

MCD Kingston City
MCD Kingston Township

County Wright

MCD Albion Township
MCD Annandale City
MCD Buffalo City
MCD Buffalo Township
MCD Chatham Township
MCD Clearwater City
MCD Clearwater Township
MCD Corinna Township
MCD Delano City
MCD Franklin Township
MCD French Lake Township
MCD Howard Lake City
MCD Maple Lake City
MCD Maple Lake Township
MCD Marysville Township
MCD Middleville Township
MCD Monticello City
MCD Monticello Township
MCD Montrose City
MCD Rockford City
MCD Rockford Township
VTD: Rockford Twp
1003 1016 1028 3015 3016 3018 3032 3037
MCD Silver Creek Township
MCD South Haven City
MCD Southside Township
MCD Victor Township
MCD Waverly City
MCD Woodland Township

District 30

County Anoka

MCD Nowthen City
MCD Oak Grove City
VTD: Oak Grove P-2
VTD: Oak Grove P-4

RETRIEVED FROM DEMOCRACYDOCKET.COM

Plan Components (Short)

District 30

County Anoka

MCD Oak Grove City

VTD: Oak Grove P-4

1024 1025 1027 1028 1029 1030 1031 1032

County Hennepin

MCD Hanover City

County Sherburne

MCD Elk River City

County Wright

MCD Albertville City

MCD Hanover City

MCD Otsego City

MCD Rockford Township

VTD: Rockford Twp

1005 3000 3001 3002 3003 3004 3005 3006 3007 3008 3009 3023
 3027 3028 3029 3030 3035 3036 3041 4000 4001 4002 4003 4006
 4007 4008 4009 4010 4011 4012 4013 4014 4015 4016 4017 4018
 4018
 4019 4020 4021 4022 4023 4024 4025 4026 4027 4028 4029 4030
 4031 4032 4033 4034 4035 4036 4037 4038 4039 4040 4042 4043
 4044 4045 4046 4047 4048 4049 4050 4051 4052 4053 4054 4055
 4056 4057 4058 4059 4060 5000 5001 5006 5007 5008 5009 5010
 5011 5012 5013 5014 5015 5016 5017 5018 5019 5020 5021 5022
 5023 5024 5025 5026 5027 5028 5031 5032 5033 5034 5035 5036
 5037 5038 5039 5040 5041 5042 5043 5044 5045 5046 5047 5048
 5049 5050 5051 5052 5053 5054 5055 5056 5057 5058 5060 5062
 5063 5064 5065 5066 5067 5068 5069 5070 5071 5072

MCD Saint Michael City

District 31

County Anoka

MCD Andover City

VTD: Andover P-1

VTD: Andover P-2

VTD: Andover P-3

1000 1001 1002 1003 1004 1005 1006 1007 1008 1009 1010 1011
 1000 1010 1011
 1012 1013 1014 1015 1016 1017 1018 1019 1020 3001 3002 3003
 2000 2001 2002 2003 2004 2005 2006 2007 2008 2009 2010 2011
 2012 2013 2014 2015 2016 2017
 3004 3009 3010 3011

VTD: Andover P-4

VTD: Andover P-5

VTD: Andover P-6

VTD: Andover P-7

VTD: Andover P-8

MCD East Bethel City

MCD Ham Lake City

Plan Components (Short)

District 31

County Anoka

MCD Ham Lake City

VTD: Ham Lake P-1

VTD: Ham Lake P-2

1011 3000 3001 3002 3003 3004 3005 3006 3007 3009

3019

VTD: Ham Lake P-3A

VTD: Ham Lake P-4A

2002 2003 2013 2014 2015 3000 3001 3002 3003 3009 3014 3015

3016

MCD Linwood Township

MCD Oak Grove City

VTD: Oak Grove P-1

VTD: Oak Grove P-3

VTD: Oak Grove P-4

1026 1033 2018 2019 2020 2024 2025 2026 2027 2028 2029 2030

2031 2035 2036 2037 2038 2039

3013 3014 3015 3016 3017 3018 3019 3020 3021 3022 3023 3024

3025 4030 4031 4032 4033 4034 4035 4036 4037 4038 4039 4040

4041 4042 4043

MCD Ramsey City

County Isanti

MCD Athens Township

District 32

County Anoka

MCD Blaine City

MCD Columbus City

MCD Ham Lake City

VTD: Ham Lake P-2

1000 1001 1002 1003 1005 1007 1010 1021 1022 2000 2001 2002

2003 2004 2005 2006 2007 2008 2009 2010 2011 2012 2013 2014

2015 2016 2017 2018 2019 2020 2021 3008

5006 5007 5008 5010 5011

VTD: Ham Lake P-4A

1000 1001 1002 1003 1004 1005 1006 1007 1008 1009 1010 1011

1013 1014 1017 1018 1019 1020 1025 3000 3001 3002 3003 3004

2000 2001

3005 3006 3007 3008 3009 3010 3011 3012 3013 3014 3015 3016

3020 3021 5004 5005

VTD: Ham Lake P-5

VTD: Ham Lake P-6A

MCD Lexington City

District 33

County Washington

MCD Bayport City

MCD Dellwood City

MCD Forest Lake City

Plan Components (Short)

District 33

County Washington

MCD Grant City

VTD: Grant

1000	1001	1002	1003	1004	1005	1006	1007	1008	1009	1010	1011
1012	1013	1014	1015	1016	1017	1018	1019	1020	1021	1022	1023
1027	1028	1030	1031	4000	4001	4007	4010	4011	4012	4013	4014
2000	2012	2013	2014	2015	2016	2020	2021	2023	2024		
4015	4016										

MCD Hugo City

MCD Mahtomedi City

MCD Marine on Saint Croix City

MCD May Township

MCD Oak Park Heights City

MCD Scandia City

MCD Stillwater City

MCD Stillwater Township

MCD Willernie City

District 34

County Anoka

MCD Coon Rapids City

VTD: Coon Rapids W-3 P-4

1009

5006

VTD: Coon Rapids W-5 P-4

1002

3000 3001 3002 3003 4012 4017 4018

3000 3001 3002 3003 3004 3005 3006 3007 3008 3009 3010 3011

3012 3013 3014 3015 4001 4004 4005 4006 4007 4008 4009 4010

4011 4016 4017 4018 4019 4020 4021 4022 4023 4024 5007

VTD: Coon Rapids W-5 P-5

County Hennepin

MCD Brooklyn Park City

VTD: Brooklyn Park W-C P-4

VTD: Brooklyn Park W-C P-5

2000 2001 2002 3000 3001

VTD: Brooklyn Park W-C P-6

6000 6001 6002 6003

VTD: Brooklyn Park W-C P-7

VTD: Brooklyn Park W-C P-8

VTD: Brooklyn Park W-E P-1-A

2000 2001 2002 2003 2004 2005 2006 2012 3011

VTD: Brooklyn Park W-E P-1-O

3000 3001 3002 3003 3004 3005 3006 3007 3008 3009 3010 3011

3012 3013 3014 3015 4000 4001 4002 4003 4004 4005 4006 4007

4008 4009 4010 4011

VTD: Brooklyn Park W-E P-2

VTD: Brooklyn Park W-E P-3

Plan Components (Short)

District 34

County Hennepin

MCD Brooklyn Park City

VTD: Brooklyn Park W-E P-4-A

VTD: Brooklyn Park W-E P-4-O

VTD: Brooklyn Park W-E P-5

VTD: Brooklyn Park W-E P-6-A

VTD: Brooklyn Park W-E P-6-O

VTD: Brooklyn Park W-W P-6

2000	2001	7010	7011	7012	7013	7014	7033	7034	7035	7036	7047
7049	7050	7051									

MCD Champlin City

MCD Dayton City

MCD Rogers City

County Wright

MCD Dayton City

District 35

County Anoka

MCD Andover City

VTD: Andover P-10

VTD: Andover P-3

3005	3006	3007	3008								
------	------	------	------	--	--	--	--	--	--	--	--

VTD: Andover P-9

MCD Anoka City

MCD Coon Rapids City

VTD: Coon Rapids W-1 P-1

VTD: Coon Rapids W-1 P-2

VTD: Coon Rapids W-1 P-3

VTD: Coon Rapids W-1 P-4

VTD: Coon Rapids W-2 P-1

VTD: Coon Rapids W-2 P-2

VTD: Coon Rapids W-2 P-3

VTD: Coon Rapids W-2 P-4

VTD: Coon Rapids W-2 P-5

VTD: Coon Rapids W-3 P-1

VTD: Coon Rapids W-3 P-2

VTD: Coon Rapids W-3 P-3

VTD: Coon Rapids W-3 P-4

1000	1001	1002	1003	1004	1005	1006	1007	1008	1009	1010	1011
------	------	------	------	------	------	------	------	------	------	------	------

1000	1005	1006	1010								
------	------	------	------	--	--	--	--	--	--	--	--

1012	1013										
------	------	--	--	--	--	--	--	--	--	--	--

2004	2005	2006	2007	2008	2009	2010	2011	2012	2013	2014	2015
------	------	------	------	------	------	------	------	------	------	------	------

2016	2017	2018	2019	2020	2021	2022	2023	2024	2025	2026	2027
------	------	------	------	------	------	------	------	------	------	------	------

4012	4013	4014	4015	4025	4026	4027	5000	5001	5002	5003	5004
------	------	------	------	------	------	------	------	------	------	------	------

4015	4016										
------	------	--	--	--	--	--	--	--	--	--	--

5005

VTD: Coon Rapids W-4 P-1

VTD: Coon Rapids W-4 P-2

Plan Components (Short)

District 35

County Anoka

MCD Coon Rapids City
VTD: Coon Rapids W-4 P-3
VTD: Coon Rapids W-4 P-4
VTD: Coon Rapids W-5 P-1
VTD: Coon Rapids W-5 P-2
VTD: Coon Rapids W-5 P-3
VTD: Coon Rapids W-5 P-4
4002 4003 4004 4005 4006 4007 4009 4010 4011 4013 4014 4015
4002
4016

District 36

County Anoka

MCD Centerville City
MCD Circle Pines City
MCD Lino Lakes City

County Ramsey

MCD Gem Lake City
MCD North Oaks City
MCD Vadnais Heights City
MCD White Bear Lake City
MCD White Bear Township

County Washington

MCD Birchwood Village City
MCD White Bear Lake City

District 37

County Hennepin

MCD Corcoran City
MCD Greenfield City
MCD Independence City
MCD Loretto City
MCD Maple Grove City
VTD: Maple Grove P-1
VTD: Maple Grove P-10
VTD: Maple Grove P-11
1006 1007
1013 2013 2014 2015 2016 2017 2018 2019 2020 2022 2023 2024
2025 2029
VTD: Maple Grove P-12
VTD: Maple Grove P-13
VTD: Maple Grove P-14
VTD: Maple Grove P-15
VTD: Maple Grove P-16
VTD: Maple Grove P-17
VTD: Maple Grove P-18
1010 2012 3000 3001 3002 3003 3004 3005 3007 3008 3009
2004 2005 2006 2007 3000 3001 3002 3003 3004 3005 3006 3007

Plan Components (Short)

District 37

County Hennepin

MCD Maple Grove City

VTD: Maple Grove P-18

3008 3009 3010

VTD: Maple Grove P-19

VTD: Maple Grove P-2

VTD: Maple Grove P-20

VTD: Maple Grove P-21

1017 2027 2028

2000 2001 2002 2003 2004 2006 2007 2013

VTD: Maple Grove P-22

VTD: Maple Grove P-23

VTD: Maple Grove P-24

VTD: Maple Grove P-3

VTD: Maple Grove P-4

VTD: Maple Grove P-5

VTD: Maple Grove P-6

VTD: Maple Grove P-7

VTD: Maple Grove P-8

VTD: Maple Grove P-9

MCD Maple Plain City

MCD Medina City

District 38

County Hennepin

MCD Brooklyn Center City

MCD Brooklyn Park City

VTD: Brooklyn Park W-C P-1

VTD: Brooklyn Park W-C P-2

VTD: Brooklyn Park W-C P-3

VTD: Brooklyn Park W-C P-5

1000 2000 2001 2002

2003 2004 2005 2006 2007 2008 2009 2010 2011 3002 3004 3005

3006 3007 3008 3009 3010 4000 4001 4002 4003 4004 4005 4006

4007 4011 4012 4013

VTD: Brooklyn Park W-C P-6

1000 1001 1002 1006 1007 1008 1009 1010 1011 1012 1013 1014

1017 3000 3001 3002 3003 3004 3005 3006 3007 3008 3009 3010

2000 2001 2002 2003 3000 3001

3003 4008 4009 4010

3011 3012 3013 3014 3015 3016 4000 4001 4002 4003 4004 4005

4006 4007 4008 4009 4010

VTD: Brooklyn Park W-E P-1-A

1000 1001 1002 1003 1004 1005 1006 1007 2002

1005 1006

2007 2008 2009 2010 2011 2013 2014 2015 2016 2017 2018 2019

VTD: Brooklyn Park W-E P-1-O

1000

Plan Components (Short)

District 38

County Hennepin

MCD Brooklyn Park City

VTD: Brooklyn Park W-E P-1-O

2000 2001 2003

VTD: Brooklyn Park W-W P-1-O

VTD: Brooklyn Park W-W P-1-R

VTD: Brooklyn Park W-W P-2

VTD: Brooklyn Park W-W P-3

VTD: Brooklyn Park W-W P-4

VTD: Brooklyn Park W-W P-5

VTD: Brooklyn Park W-W P-6

1000

1003 1004 1005 1015 1016 5000 5001 5002 5003 5004 5005 5006

3000

5000

5007 5008

MCD Osseo City

District 39

County Anoka

MCD Columbia Heights City

MCD Fridley City

MCD Hilltop City

MCD Spring Lake Park City

County Hennepin

MCD Saint Anthony City

County Ramsey

MCD New Brighton City

VTD: New Brighton P-1

VTD: New Brighton P-2

VTD: New Brighton P-3

VTD: New Brighton P-4

VTD: New Brighton P-5

1000 1001 1002 1003 1004 1005 1006 1007 1008 1009 1010 1011

1029 1035 3000 3001 3002 3003 3004 3005 3006 3007

2000 2001 2002 2003 2004 2005

2001

VTD: New Brighton P-6

1000 1001 1002 1003 1004 1005 1007

VTD: New Brighton P-7

1006

MCD Saint Anthony City

MCD Spring Lake Park City

District 40

County Ramsey

MCD Arden Hills City

MCD Blaine City

MCD Mounds View City

Plan Components (Short)

District 40

County Ramsey

MCD New Brighton City

VTD: New Brighton P-5

1000 1010 1011 4004 4005 4006 4008 4009 4010 4013 4014 4015
1038

4016 4017 4018 4019 4020 4021 4022 4023 4024

VTD: New Brighton P-6

2000 2001 2002 2003 2004 2005

2007 2011 2012 2013

VTD: New Brighton P-7

1001 1002 1003 1004 1005 1006 1007 1008 1009 2008 2009 2010

2014 2015 2016 2017 2018 2019 2020 2021 2022 2023 2024 2025

3000 3001 3002 3003 3004 3005 3006 3007 3008 3009 3010 3011

VTD: New Brighton P-8

MCD Roseville City

VTD: Roseville P-1

VTD: Roseville P-10

VTD: Roseville P-2

VTD: Roseville P-3

VTD: Roseville P-4

VTD: Roseville P-5

2000 2001 2002 2003 2004 2005 2006 2007 2008 2009 2010 3000

3001 3002 3003 3004 3005 3006 3007 3008 3009 3010 3011 3012

3013 3014 3015 3016 3017 3018

VTD: Roseville P-6

1026 1028 1029 1030 1031 1032 1033 1034 1035 1036 1037 1038

1039 1040

3000

5000 5001 5002 5003 5004 5005 5006 5007 5008 5009 5010 5011

5012

VTD: Roseville P-7

VTD: Roseville P-8

VTD: Roseville P-9

2000

MCD Shoreview City

District 41

County Dakota

MCD Hastings City

MCD Nininger Township

County Washington

MCD Afton City

MCD Baytown Township

MCD Cottage Grove City

VTD: Cottage Grove P-1

VTD: Cottage Grove P-2

VTD: Cottage Grove P-3

VTD: Cottage Grove P-4

Plan Components (Short)

District 41

County Washington

MCD Cottage Grove City

VTD: Cottage Grove P-5

VTD: Cottage Grove P-6

VTD: Cottage Grove P-7

2005

3000 3001 3003 3004 3005 3006 3007 3008 3009 3010 3011 3012

3013 3014 3015 3020 3021 3026 3027 3039 3040 3042 3043 3046

3047 3048 3049 3050 3052 3053 3054 3055 3056 3057 3058 3059

3060 3063 4000 4001 4002 4003 4004 4005 4006 4007 4008 4009

4010 4011 4012

MCD Denmark Township

MCD Grant City

VTD: Grant

1024 1025 1026 2000 2001 2002 2003 2004 2005 2006 2007 2008

2009 2010 2011 2012 2013 2014 2015 2016 2017 2018 2019 3000

3001 3002 3003 3004 3005 3006 3007 3008 3009 3010 3011 3012

3013 3014 4002 4003 4004 4005 4006 4008 4009 4017

MCD Hastings City

MCD Lake Elmo City

MCD Lake Saint Croix Beach City

MCD Lakeland City

MCD Lakeland Shores City

MCD Saint Marys Point City

MCD West Lakeland Township

District 42

County Hennepin

MCD Maple Grove City

VTD: Maple Grove P-11

1000 1001 1002 1003 1010

1001 1002 1003 1004 1005 1006 1007 1008 1009 1010 1011 1012

1013 1014 1015 1016 1017 1018 1019

VTD: Maple Grove P-18

1000

VTD: Maple Grove P-21

1004 1005 1006 1007 1008 1009 2005 2008 2009 2010 2011 2012

2014 2015 2016 2017 3000 3001 3002 3003 3004 3005 3006 3007

3008 3009 3010 3011 3012 3013 3014 3015 3016

MCD Medicine Lake City

MCD Plymouth City

VTD: Plymouth W-1 P-1

VTD: Plymouth W-1 P-2

VTD: Plymouth W-1 P-3

VTD: Plymouth W-1 P-4

VTD: Plymouth W-1 P-5

VTD: Plymouth W-1 P-6

VTD: Plymouth W-2 P-10

Plan Components (Short)

District 42

County Hennepin

MCD Plymouth City

VTD: Plymouth W-2 P-11

VTD: Plymouth W-2 P-12

VTD: Plymouth W-2 P-7

VTD: Plymouth W-2 P-8

VTD: Plymouth W-2 P-9

VTD: Plymouth W-3 P-13

VTD: Plymouth W-3 P-14

VTD: Plymouth W-3 P-15

VTD: Plymouth W-3 P-16

1000	1001	1002	1003	1004	1005	1006	1007	1008	1009	1010	1011
------	------	------	------	------	------	------	------	------	------	------	------

1012	1013	1014	1015	2012	2013	2014	2015	2016	2017	2026	2027
------	------	------	------	------	------	------	------	------	------	------	------

2000	2001	2002	2003	2004	2005	2006	2007	2008	2009	2010	2011
------	------	------	------	------	------	------	------	------	------	------	------

2000	2010	3009									
------	------	------	--	--	--	--	--	--	--	--	--

2012	2013	2014	2015	2016	4022	4023	4024	4027	4030		
------	------	------	------	------	------	------	------	------	------	--	--

2028	4000	4001	4002	4003	4004	4005	4006	4007	4008	4009	4010
------	------	------	------	------	------	------	------	------	------	------	------

3016

4011	4012	4013	4014								
------	------	------	------	--	--	--	--	--	--	--	--

VTD: Plymouth W-3 P-17

2009	2010	2011	2031								
------	------	------	------	--	--	--	--	--	--	--	--

3011	3012	3014	3015								
------	------	------	------	--	--	--	--	--	--	--	--

4005	4007										
------	------	--	--	--	--	--	--	--	--	--	--

VTD: Plymouth W-4 P-18

VTD: Plymouth W-4 P-19

VTD: Plymouth W-4 P-20

VTD: Plymouth W-4 P-21

VTD: Plymouth W-4 P-22

VTD: Plymouth W-4 P-23

District 43

County Hennepin

MCD Crystal City

MCD Golden Valley City

MCD New Hope City

MCD Plymouth City

VTD: Plymouth W-3 P-16

2024	2025	2030	3000	3001	3002	3003	3004	3005	3006	3007	3008
------	------	------	------	------	------	------	------	------	------	------	------

3009

VTD: Plymouth W-3 P-17

2000	2001	2002	2003	2004	2005	2006	2007	2008	2018	2019	2020
------	------	------	------	------	------	------	------	------	------	------	------

2005	2006	2007	2008	2009	2010	2011	2012	2013	2014	2020	2022
------	------	------	------	------	------	------	------	------	------	------	------

2021	2022	2023	2029								
------	------	------	------	--	--	--	--	--	--	--	--

4009	4011	4012	4013	4015	4016	4017	4018	4019	4020	4021	4022
------	------	------	------	------	------	------	------	------	------	------	------

4023	4024	4025									
------	------	------	--	--	--	--	--	--	--	--	--

MCD Robbinsdale City

District 44

Plan Components (Short)

District 44

County Ramsey

MCD Little Canada City

MCD Maplewood City

VTD: Maplewood P-1

VTD: Maplewood P-10

2000	2001	2002	2003	2004	2005	2006	2007	2008	2009	2010	2011
2012	2013	2014	2015	2016	2017	2018	2019	2020	2021	3000	3001

VTD: Maplewood P-11

3002	3003	3004	3005	3006	3007	3008	3009	3010	3011	3012	3013
3014											

VTD: Maplewood P-2

VTD: Maplewood P-3

VTD: Maplewood P-4

VTD: Maplewood P-5

VTD: Maplewood P-6

VTD: Maplewood P-7

VTD: Maplewood P-8

VTD: Maplewood P-9

MCD North Saint Paul City

County Washington

MCD Landfall City

MCD Oakdale City

MCD Pine Springs City

District 45

County Hennepin

MCD Deephaven City

MCD Excelsior City

MCD Greenwood City

MCD Long Lake City

MCD Minnetonka Beach City

MCD Minnetonka City

VTD: Minnetonka W-1 P-E

1008	1009	1010	1011	1012	1016	1017	1018	1019	1020	1021	1022
1023											

2001	2002	2003	2004	2005	2007	2008	2009	2010	2011	3009	3010
3011											

VTD: Minnetonka W-1 P-F

VTD: Minnetonka W-2 P-A

VTD: Minnetonka W-2 P-B

VTD: Minnetonka W-2 P-C

VTD: Minnetonka W-2 P-D

VTD: Minnetonka W-2 P-E

VTD: Minnetonka W-3 P-A

VTD: Minnetonka W-3 P-B

VTD: Minnetonka W-3 P-C

VTD: Minnetonka W-3 P-D

VTD: Minnetonka W-3 P-E

Plan Components (Short)

District 45

County Hennepin

MCD Minnetonka City

VTD: Minnetonka W-3 P-F

VTD: Minnetonka W-4 P-A

1000	1001	1002	1003	1004	1005	1006	1007	1008	1009	1010	1011
1012	1013	1014	1015	2016							
2004											

MCD Minnetrista City

MCD Mound City

MCD Orono City

MCD Saint Bonifacius City

MCD Shorewood City

MCD Spring Park City

MCD Tonka Bay City

MCD Wayzata City

MCD Woodland City

District 46

County Hennepin

MCD Edina City

VTD: Edina P-1A

VTD: Edina P-1B

VTD: Edina P-2

VTD: Edina P-3

1000	1001	1002	1003	1009							
2005											
2005											

VTD: Edina P-5

VTD: Edina P-6

2006	2007	2008	2009	2010	2011	2012	2013	2014	2015	2017	2018
2019	2020	2022	2023	2024	2025	2026	2027	2028	2029	2030	2031
2032	2033	2034	4004	4005	4006	4007	4008	4009	4010	4011	4012
3008											
4013	4014	4015	4016	4017	4018						

VTD: Edina P-7

MCD Hopkins City

MCD Saint Louis Park City

District 47

County Ramsey

MCD Maplewood City

VTD: Maplewood P-10

1000

VTD: Maplewood P-11

1001	1002	1003	1004	1005	1006	1007	1008	1009	1010	1011	1012
4000	4001	4002	4003	4004	4005	4006	4007	4008	4009	4010	4011
4012	4013	4014	4015	4016	4017	4018	4019	4020	4021	4022	4023
4024	4025	4026	4027	4028	4029	4030	4031	4032	4033	4034	4035
4036	4037	4038	4039	4040	4041	4042	4043	4044	4045	4046	4047

Plan Components (Short)

District 47

County Ramsey

MCD Maplewood City
VTD: Maplewood P-11
4048 4049
VTD: Maplewood P-12
VTD: Maplewood P-13

County Washington

MCD Woodbury City

District 48

County Carver

MCD Benton Township
MCD Chanhassen City
MCD Chaska City
MCD Cologne City
MCD Laketown Township
MCD Mayer City
MCD Shorewood City
MCD Victoria City
MCD Waconia City
MCD Waconia Township

District 49

County Hennepin

MCD Chanhassen City
MCD Eden Prairie City
MCD Minnetonka City
VTD: Minnetonka W-1 P-A
VTD: Minnetonka W-1 P-B
VTD: Minnetonka W-1 P-C
VTD: Minnetonka W-1 P-D
VTD: Minnetonka W-1 P-E
2006
VTD: Minnetonka W-4 P-A
2001 2005 2006 2007
3014 3015 3016 3017 3018
VTD: Minnetonka W-4 P-B
VTD: Minnetonka W-4 P-C
VTD: Minnetonka W-4 P-D
VTD: Minnetonka W-4 P-E
VTD: Minnetonka W-4 P-F

District 50

County Hennepin

MCD Bloomington City
VTD: Bloomington W-1 P-12
VTD: Bloomington W-1 P-14
1000 1001 1002 1003 1004 1005 1006 1007 1008 1009 1010 1011
1012 1013 1014 2000 2001 2002 2018 2019 3000
VTD: Bloomington W-1 P-15

Plan Components (Short)

District 50

County Hennepin

MCD Bloomington City

VTD: Bloomington W-1 P-15

2003 2014 2015 2016 2017 2020

VTD: Bloomington W-1 P-30

1000 1001 1002 1003 1004 1005 1006 1007 1008 1009 1010 5000
1000 1005
1015 1018 1019
5001 5002 6000 6001 6002 6003 6004 6005 6006 6007 6008

VTD: Bloomington W-2 P-13

VTD: Bloomington W-2 P-16

VTD: Bloomington W-2 P-21

VTD: Bloomington W-2 P-23

VTD: Bloomington W-2 P-24

VTD: Bloomington W-2 P-25

VTD: Bloomington W-2 P-26

VTD: Bloomington W-2 P-27

VTD: Bloomington W-3 P-11

2000 2001 2002 2004 2005 2006 2007 2008 3000 3001 3002 3003
3004 3005 3006 3007 3008 3009 3010 3011 3012 3013

VTD: Bloomington W-3 P-17

VTD: Bloomington W-3 P-18

VTD: Bloomington W-3 P-19

VTD: Bloomington W-3 P-20

1000 1001 1002 1003 1004 1005 1006 1007 1008 1009 1010 1011
1012 1013 1014 2000 2001 2002 2003 2004 2006 2007 2008 2009
2010 2011 2012 2013 2014 2015 2016

VTD: Bloomington W-3 P-22

VTD: Bloomington W-3 P-28

VTD: Bloomington W-3 P-5

3000 3001 3002 3003 3004 3005 3006 3007 3008 3009 3010 3011
3012 3013 3014 3015 3016 3017 3018 3019 3020 3021 3022 3023
3024 3025 4000 4001 4002 4003 4004 4005 4006 4007 4008 4009
4010 4011 4012 4013 4014 4015 4016 4017 4018 4019 4020 4021
4022 4023 4024 4025

MCD Edina City

VTD: Edina P-10C

VTD: Edina P-11

VTD: Edina P-12

VTD: Edina P-13

VTD: Edina P-14

VTD: Edina P-15C

VTD: Edina P-16

VTD: Edina P-17

VTD: Edina P-18

VTD: Edina P-19C

VTD: Edina P-3

Plan Components (Short)

District 50

County Hennepin

MCD Edina City

VTD: Edina P-3

1003	1004	1005	1006	1007	1008	1009	1010	1011	1012	2000	2001
2002	2003	2004	2006	2007	2008	2009	2010	2011	2012	2015	2016
2017	2018	2019	2020	2021	2022	2023	2024	2025	2026	2027	2028
2030	2031	2032	2033	2034	2035	2036	2037	2038	2039	2040	2042
3000	3001	3002	3003	3004	3005	3006	3007	3008	3009	3010	3011
3012	3013	3014	3015	3016	3017	3018	3019				

VTD: Edina P-4

VTD: Edina P-6

1000

VTD: Edina P-8

VTD: Edina P-9

District 51

County Hennepin

MCD Bloomington City

VTD: Bloomington W-1 P-10

VTD: Bloomington W-1 P-14

1000	1001	1002	1003	1004	1005	1006	1007	1008	1010	1011	1012
1013	1017	2000	2001	2002	2003	2004	2005				

VTD: Bloomington W-1 P-15

1000	1001	1002									
1009	1014	1015	1016	1018	1019	1020	1021	2006	2007	2008	2009
2010	2011	2012	2013	2014	2015						

VTD: Bloomington W-1 P-30

1009	1013	1016									
4008	4009	4010	4011	4012							

VTD: Bloomington W-1 P-7

VTD: Bloomington W-1 P-8

VTD: Bloomington W-1 P-9

VTD: Bloomington W-3 P-11

1000	1001	1006	1007								
1015	1016	1017	1018	1019	1020	1021	1022	1023	1024	1025	
4000	4001	4002	4003	4004	4005	4006	4007	4013	4014	4015	4016
4017	4018	4019									

VTD: Bloomington W-3 P-20

1000	1001	1002	1003	1004	1005	1006	1007	1008	1009	1010	1011
1012	1013	1014									

VTD: Bloomington W-3 P-29

VTD: Bloomington W-3 P-5

2000	2001	2002	2003	3000	3001	3002	3003	3004	3005	3006	3007
3008	3009	3010	3011	3012	3013	3014	3015	3016	3017	3018	3019
3020	3021	3022	3023	3024	3025	3026	3027	3028	3029	3030	3031

VTD: Bloomington W-4 P-1

VTD: Bloomington W-4 P-2

VTD: Bloomington W-4 P-3

Plan Components (Short)

District 51

County Hennepin

MCD Bloomington City

VTD: Bloomington W-4 P-31

VTD: Bloomington W-4 P-32

VTD: Bloomington W-4 P-4

VTD: Bloomington W-4 P-6

MCD Fort Snelling Unorganized

MCD Minneapolis City

VTD: Minneapolis W-11 P-7

1010	1012	1014	1015	1016	1017	1018	1019	1020	3000	3001	3002
3023	3025	3026	3027	3028							

VTD: Minneapolis W-11 P-8

1011 1013

1028 1029

3000	3001	3002	3003	3004	3005	3006	3007	3008	3009	3010	3011
3012	3013	3015	3016	3017	3018	3019	3020	3021	3022		
5013	5014	5015	5016	5017	5018	5019	5020	5021	5022	5023	5024

VTD: Minneapolis W-11 P-9

1014

2000	2001	2002	2003	2004	2005	2006	2007	2008	2009	2010	2011
2012											

VTD: Minneapolis W-12 P-10

1015	1016	1017	1018	1019	1020	1021	1022	2004	2005	2006	2007
1089											

2009	2010	2011	3000	3001	3002	3003	3004	3005	3006	3007	3008
3009	3010	3011	3012	3013	3014	3015	3016	3017	3018	3019	3020

3021	3022	3023	3024								
------	------	------	------	--	--	--	--	--	--	--	--

MCD Richfield City

District 52

County Dakota

MCD Burnsville City

VTD: Burnsville P-1

VTD: Burnsville P-10

VTD: Burnsville P-5

1000	1001	1002	1003	1004	3001	4013	4014				
1008	1010										

VTD: Burnsville P-6

2001	2002	2003	2004	2005	2006	2009	2010	2011	3002	3003	3004
3005	3006	3007	3008	3009	3010	3011	3012				

VTD: Burnsville P-9

1005	1006	1007	1009								
------	------	------	------	--	--	--	--	--	--	--	--

MCD Eagan City

VTD: Eagan P-1

VTD: Eagan P-10

VTD: Eagan P-11

VTD: Eagan P-12

VTD: Eagan P-13

Plan Components (Short)

District 52

County Dakota

MCD Eagan City

VTD: Eagan P-14

2000 2001 2002 2003 2004 2005 2006 3004 3005 3007 3008

VTD: Eagan P-15

VTD: Eagan P-16

3000 3001 3002 3003 3004 3005 3006 3007 3008 3009 3010 3011
3012 3013

VTD: Eagan P-17

VTD: Eagan P-2

VTD: Eagan P-3

VTD: Eagan P-4

VTD: Eagan P-5A

VTD: Eagan P-5B

VTD: Eagan P-6A

VTD: Eagan P-6B

VTD: Eagan P-7

VTD: Eagan P-8

VTD: Eagan P-9A

VTD: Eagan P-9B

MCD Mendota City

MCD Mendota Heights City

VTD: Mendota Heights P-2

VTD: Mendota Heights P-3

VTD: Mendota Heights P-4

VTD: Mendota Heights P-5

District 53

County Dakota

MCD Inver Grove Heights City

MCD Lilydale City

MCD Mendota Heights City

VTD: Mendota Heights P-1

MCD South Saint Paul City

MCD Sunfish Lake City

MCD West Saint Paul City

VTD: West Saint Paul W-1 P-1

2000 2001 2003 2005 2012 2013 2024

VTD: West Saint Paul W-1 P-2

VTD: West Saint Paul W-2 P-2

VTD: West Saint Paul W-3 P-2

County Washington

MCD Cottage Grove City

VTD: Cottage Grove P-7

1000 1001 1002 1003 1004 1005 1006 1007 1008 1009 1010 1011

1012 1013 1014 1015 1016 1017 1018 1019 1020 1021 1022 1023

1024 1025 1026 1027 1028 1029 1030 1031 1032 1033 1034 1035

2000 2001 2002 2003 2004 2005 2006 2007 2008 2009 2010 2011

Plan Components (Short)

District 53

County Washington

MCD Cottage Grove City

VTD: Cottage Grove P-7

2012	2014	2015	2016	2017	5000	5001	5002	5003	5004	5005	5006
5007	5008	5009	5010	5011	5012	5013	5014	5015	5016	5017	5018
5019	5020										

MCD Grey Cloud Island Township

MCD Newport City

MCD Saint Paul Park City

District 54

County Scott

MCD Jackson Township

MCD Jordan City

MCD Louisville Township

MCD Prior Lake City

MCD Sand Creek Township

MCD Shakopee City

MCD Spring Lake Township

District 55

County Dakota

MCD Burnsville City

VTD: Burnsville P-11

VTD: Burnsville P-12

VTD: Burnsville P-13

VTD: Burnsville P-14

VTD: Burnsville P-15

VTD: Burnsville P-16

VTD: Burnsville P-17

VTD: Burnsville P-2

VTD: Burnsville P-3

VTD: Burnsville P-4

VTD: Burnsville P-5

2000	2001	2002									
3000	3004	3005	3006	3007	4015	4024	4025	4026			
4000	4001	4002	4003	4004	4005	4006	4007	4008			

VTD: Burnsville P-6

2000	2001	2002	2003	2004	2005	2006	2007	2008	2009	2010	2011
2012	2013										

VTD: Burnsville P-7

VTD: Burnsville P-8

VTD: Burnsville P-9

1000	1001	1002	1003	1004	1005	1006	1007	1008			
------	------	------	------	------	------	------	------	------	--	--	--

County Scott

MCD Savage City

District 56

County Dakota

MCD Apple Valley City

Plan Components (Short)

District 56

County Dakota

MCD Eagan City

VTD: Eagan P-14

3000 3001 3002 3003 3006 3009 3010 3011

VTD: Eagan P-16

2000 2001 2002 2003 2004 2005 2006 2007 2008 2009 2010 2011
2012 2013 2014 2015 2016 2017 2018 2019 2020 2021 2022
4000 4001 4002 4003 4004 4005 4006 4007 4008 4009 4010 4011
4012 4013 4014 4015

MCD Rosemount City

VTD: Rosemount P-1

VTD: Rosemount P-2

1000 1001 1002 1003 1004 1005 1006 1007 1008 1009 1010 1011
1009 1010 1011 1012 1032 1033 2007 2008 2009 2010 2011 2017
1012 1013 1014 1015 1016 1017 1018 1019 1020 1021 1022 1023
1024 1026 1027 2000 2001 2002 2003 2004 2005 2006 2007 2008
2009 2010
2018 2019 2020 2031

VTD: Rosemount P-3

VTD: Rosemount P-4

VTD: Rosemount P-5

VTD: Rosemount P-6

3002 3003 3004 3005 3006 3007 3008 3014 3015 3016 3017 3018
3019 3020 3021 3022 3023

VTD: Rosemount P-7

District 57

County Dakota

MCD Eureka Township

MCD Lakeville City

County Scott

MCD Credit River Township

MCD Elko New Market City

MCD New Market Township

District 58

County Dakota

MCD Castle Rock Township

MCD Coates City

MCD Empire Township

MCD Farmington City

MCD Greenvale Township

MCD Hampton City

MCD Hampton Township

MCD Marshan Township

MCD New Trier City

MCD Northfield City

MCD Randolph City

MCD Randolph Township

Plan Components (Short)

District 58

County Dakota

MCD Ravenna Township

MCD Rosemount City

VTD: Rosemount P-2

1000	1001	1002	1003	1004	1005	1006	1007	1008	1014	1015	1016
1017	1018	1019	1020	1021	1022	1023	1024	1025	1026	1027	1028
1025											
1029	1030	1031	1034	2000	2001	2002	2003	2004	2005	2006	2014
2015	2021	2022	2023	2024	2025	2026	2027	2028	2029	2030	2032
2034	2035	2036	2037	2038	2039	2040	2041	2042	2043		

3011

VTD: Rosemount P-6

2000	2001	2002	2003	2004	2005	2006	2007	2008	3000	3001	3009
2033											
3010	3012	3013									

MCD Sciota Township

MCD Vermillion City

MCD Vermillion Township

MCD Waterford Township

County Goodhue

MCD Dennison City

MCD Stanton Township

MCD Warsaw Township

County Rice

MCD Bridgewater Township

MCD Dennison City

MCD Dundas City

MCD Forest Township

MCD Lonsdale City

MCD Northfield City

MCD Northfield Township

MCD Webster Township

MCD Wheatland Township

County Scott

MCD Cedar Lake Township

MCD Helena Township

MCD New Prague City

District 59

County Hennepin

MCD Minneapolis City

VTD: Minneapolis W-3 P-11

VTD: Minneapolis W-3 P-12

1003	1004	4000	4001	4002	4003	4004	4005	5000	5001	5002	5003
3017	3018										
5008	5009	5010	5011	5012							

VTD: Minneapolis W-3 P-2

2000	2001	2005	2008								
------	------	------	------	--	--	--	--	--	--	--	--

Plan Components (Short)

District 59

County Hennepin

MCD Minneapolis City

VTD: Minneapolis W-3 P-3

1003	1005	1006	2002	2003	2004	2006	2007	4003	4004	4005	4006
2003	2004	2005	2006	2007	2008	2009	2010	2011	2012	2013	2014
2009	2010										
2015	2016	2017	2018	2019	2020	2021	2022	2023	2024	2025	2026
2027	2028	3000	3001	3002	3003	3004	3005	3006	3007	3008	3009
3010	3011	3012	3013								
4007											

VTD: Minneapolis W-3 P-4

2000 2001 2002

VTD: Minneapolis W-3 P-5

1013 1016

VTD: Minneapolis W-3 P-7

VTD: Minneapolis W-3 P-8

VTD: Minneapolis W-3 P-9

1000	1001	1002	1005	1006	1007	2000	2001	2002	2003	2004	2005
1003	1004	1005	1006	1007	1010						
2006	2007	2008	2009	2010	2011	2012	2013	2014	2015	3000	3001
3002	3003	3004	3005	3006	3007	3008	3009	3010			

VTD: Minneapolis W-4 P-1

VTD: Minneapolis W-4 P-2

VTD: Minneapolis W-4 P-3

VTD: Minneapolis W-4 P-4

VTD: Minneapolis W-4 P-5

VTD: Minneapolis W-4 P-6

VTD: Minneapolis W-4 P-7

VTD: Minneapolis W-4 P-8

VTD: Minneapolis W-5 P-1

VTD: Minneapolis W-5 P-2

VTD: Minneapolis W-5 P-3

VTD: Minneapolis W-5 P-4

VTD: Minneapolis W-5 P-5

VTD: Minneapolis W-5 P-6C

1010	1011	1012	1013	1014	1015	1016	1021	1022	1023	1024	1025
1026	3007	3008	3014	3015	3016						
2019	2020	2021	3000	3001	3002	3003	3004	3005	3006	3007	3008
3009	3010	3011	3012	3013	3014						

VTD: Minneapolis W-5 P-7

VTD: Minneapolis W-5 P-8

VTD: Minneapolis W-5 P-9

1016

2000	2001	2002	2003	2004	2005	2006	2007	2008	2014	2015	3000
3001	3002	3003	3004	3005	3006	3007	3008	3009	3010	3011	3012
3013	3014	3015	3016	3017	3018	3019	3020				

VTD: Minneapolis W-7 P-6

Plan Components (Short)

District 59

County Hennepin

MCD Minneapolis City

VTD: Minneapolis W-7 P-6

1008 1011 1012

3000

District 60

County Hennepin

MCD Minneapolis City

VTD: Minneapolis W-1 P-1

VTD: Minneapolis W-1 P-10

VTD: Minneapolis W-1 P-2

VTD: Minneapolis W-1 P-3

VTD: Minneapolis W-1 P-4

VTD: Minneapolis W-1 P-5

VTD: Minneapolis W-1 P-6

VTD: Minneapolis W-1 P-7

VTD: Minneapolis W-1 P-8

VTD: Minneapolis W-1 P-9

VTD: Minneapolis W-2 P-10

VTD: Minneapolis W-2 P-3

VTD: Minneapolis W-2 P-4

VTD: Minneapolis W-2 P-5

VTD: Minneapolis W-2 P-6

1000 1001 1002 1003 1004 1005 1021

VTD: Minneapolis W-2 P-7

VTD: Minneapolis W-2 P-9

2017 2018 3012 3013 3014 3015 3016 3017 3018 3019 3020 3021

3022 3023 3025 3026 3029 3030

VTD: Minneapolis W-3 P-1

VTD: Minneapolis W-3 P-10

VTD: Minneapolis W-3 P-13

VTD: Minneapolis W-3 P-2

1000 1001 1002 1003 1004 1005 1006 1007 1008 1009 1010 1011

1008 1009 1010 3005

1012 1013 1014 1015 1016 2000 2001 2002 2003 2004 2005 2006

2007 2008 2011 2012 2013 2014

VTD: Minneapolis W-3 P-3

1004 1007 1011 3000 3001 3002 3003 3004 3006 3007 4000 4001

4002 4008 4009

VTD: Minneapolis W-3 P-4

1000 1001 1002 1003 1004 2003 2004 2011 2012 2013 2014 2015

2016

VTD: Minneapolis W-3 P-5

1000 1001 1002 1003 1004 1005 1006 1007 1008 1009 1010 1011

1000 1001 1002 1003 1004 1005 1006 1007 1008 1009 1010 1011

1012 1013 1014 1015 2000 2001 2002 2003 2004 2005 2006 2007

1012 1014 1015

Plan Components (Short)

District 60

County Hennepin

MCD Minneapolis City

VTD: Minneapolis W-3 P-5

3000 3001 3002 3003 3004 3005 3006 3007 3008 3009

VTD: Minneapolis W-3 P-6

VTD: Minneapolis W-3 P-9

1001

1002 1003 1006 1007 1010

VTD: Minneapolis W-6 P-3

VTD: Minneapolis W-6 P-5

1005 1006

3012 3013

District 61

County Hennepin

MCD Minneapolis City

VTD: Minneapolis W-10 P-1

VTD: Minneapolis W-10 P-11

VTD: Minneapolis W-10 P-2

VTD: Minneapolis W-10 P-3A

VTD: Minneapolis W-10 P-3B

VTD: Minneapolis W-10 P-4

VTD: Minneapolis W-10 P-5A

VTD: Minneapolis W-10 P-5B

VTD: Minneapolis W-10 P-6

VTD: Minneapolis W-13 P-1

VTD: Minneapolis W-13 P-10

VTD: Minneapolis W-13 P-11

VTD: Minneapolis W-13 P-12

VTD: Minneapolis W-13 P-13

VTD: Minneapolis W-13 P-2

VTD: Minneapolis W-13 P-3

VTD: Minneapolis W-13 P-4

VTD: Minneapolis W-13 P-5

VTD: Minneapolis W-13 P-6

VTD: Minneapolis W-13 P-7

1006 1007 1008 1009 1010 1011 1012 1013

3001 3002 3003 3004 3005 3006 3007 3008 3009 3010 3011 3012

VTD: Minneapolis W-13 P-8

VTD: Minneapolis W-13 P-9

4000 4001 4002 4003 4004 4005 4006 4007 4008 4009 4010 4011

4012 4013

VTD: Minneapolis W-3 P-12

4006 4007 4010 4011 4012 4013 5004 5005 5006 5007 5013 5014

5015

VTD: Minneapolis W-5 P-6C

1000 1001 1002 1003 1004 1005 1007 1019 1020 1021 1022 1023

1017 1018 1019 1020 1030 1031 1032

Plan Components (Short)

District 61

County Hennepin

MCD Minneapolis City

VTD: Minneapolis W-5 P-6C

1024 1025

2022

VTD: Minneapolis W-5 P-9

1006 1008 1009 1010 1011 1012 1013 1014 1015 1016 1017 1018

2009 2010 2011 2012 2013 2016

VTD: Minneapolis W-6 P-4

VTD: Minneapolis W-7 P-1C

VTD: Minneapolis W-7 P-2D

VTD: Minneapolis W-7 P-3

VTD: Minneapolis W-7 P-4D

VTD: Minneapolis W-7 P-5

1000 1001 3000 3001 3002 3003 3004 3005 3006 3007 4000

1005 1006 1007 1014 1015

VTD: Minneapolis W-7 P-6

1000 1001 1002 1003 1004 1005 1006 1007 1008 1009 1010 1011

1000 1001 1002 1003 1004 1005 2001 2002 2003 2004 2005 2006

1009 1010 1013 1014 1015 1016 1017 4008 4009 4014

1012 1013 1014 1015 1016 1017 1018 1019 2000 2001 2002 2003

2004 2005 2006 2007 2008 2009 2010 2011 2012 2013 2014 2015

2007 2008 3001 3002 3003 3004 3005 3006 3007 3008 3009 3010

2016 3000 3001 3002 3003 3004 3005 3006 3007 3008 3009 3010

3011 3012 3013 3014 3015 3016 3017 3018 3019

3011

VTD: Minneapolis W-7 P-7

VTD: Minneapolis W-7 P-8

1000 2000 2001 2002 2003 2004 2005 2006 2007 2008 2009 2010

1000 1001 1002 1003 1004 1008 1009 1010 1011 1012 1013 1016

1017 2000 2001 2002 2003 3000 3001 3002

1027 1028 1029 1033

2011 3000 3001 3002 3003 3004 3005 3006 3007 3008 3009 3010

VTD: Minneapolis W-7 P-9

District 62

County Hennepin

MCD Minneapolis City

VTD: Minneapolis W-10 P-10

VTD: Minneapolis W-10 P-7

VTD: Minneapolis W-10 P-8

VTD: Minneapolis W-10 P-9

VTD: Minneapolis W-11 P-4

1004 1005 1006 1007 1008 1009 1010 1011 1012 1013 1014 1015

2003 2004 2005 2006 2007 2008 2009 3005 3006 3007 3008 3009

3010 4000 4001 4002 4003 4004 4005 4006 4007

VTD: Minneapolis W-6 P-5

1002 1005 1006 1007 1011 1012 1013 1014 1015 1018 1019 1021

Plan Components (Short)

District 62

County Hennepin

MCD Minneapolis City

VTD: Minneapolis W-6 P-5

2000	2001	2002	2005	2006	2007	2008	2009	2010	2011	2012	2013
2015	3000	3001	3002	3003	3004						

VTD: Minneapolis W-6 P-6

VTD: Minneapolis W-6 P-7

VTD: Minneapolis W-6 P-8

VTD: Minneapolis W-6 P-9

VTD: Minneapolis W-7 P-10

VTD: Minneapolis W-7 P-5

1002

2000 2001 2007

VTD: Minneapolis W-7 P-8

2000 3000

VTD: Minneapolis W-8 P-1

VTD: Minneapolis W-8 P-2

VTD: Minneapolis W-8 P-3

VTD: Minneapolis W-8 P-4

VTD: Minneapolis W-8 P-5

1000	1001	1002	1003	1004	1005	1006	1007	1008	1009	1010	1011
1010	2000										
1012	1013	1014	1015	1016	3000	3001	3002	3003	3004	3005	3006
3007	3008	3009	3010	3011	3012	3013	3014	3015	3016	3017	3018
3019	3020										

VTD: Minneapolis W-8 P-6

VTD: Minneapolis W-8 P-7

VTD: Minneapolis W-8 P-8

VTD: Minneapolis W-9 P-1

VTD: Minneapolis W-9 P-2

VTD: Minneapolis W-9 P-3

VTD: Minneapolis W-9 P-4

1003	1004	1005	1006	1007	1008	1009	1010	1011	1012	1013	1014
1015	2000	2001	2003	2004	2005	2006	2007	2008	2009	2010	2011
2012	3001	3002	3003	3004	3005	3006	3007	3008	3009	3010	3011
3013											

VTD: Minneapolis W-9 P-5

VTD: Minneapolis W-9 P-6

1001 1002

VTD: Minneapolis W-9 P-7

VTD: Minneapolis W-9 P-9

District 63

County Hennepin

MCD Minneapolis City

VTD: Minneapolis W-11 P-1

VTD: Minneapolis W-11 P-10

VTD: Minneapolis W-11 P-2

Plan Components (Short)

District 63

County Hennepin

MCD Minneapolis City

VTD: Minneapolis W-11 P-3

VTD: Minneapolis W-11 P-4

4008	4009	4010	4011	4012	4013	4014	4015	4016	4017	4018	4019
5000	5001	5002	5003	5004	5005	5006	5007	5008	5009	5010	5011
5012	5013	5014	5015	5016	5017						

VTD: Minneapolis W-11 P-5

VTD: Minneapolis W-11 P-6

VTD: Minneapolis W-11 P-7

1000	1001	1002	1003	1004	1005	1006	1007	1008	1009	2000	2001
2002	2003	2004	2005	2006	2007	2008	2009	2010	2011	3003	3004
3005	3006	3007	3008	3009	3010	3011	3012	3013	3014	3015	3017
3018	3019	3020	3021	3022	3024						

VTD: Minneapolis W-11 P-8

4001	4002	4003	4004	4005	4006	4007	4008	4009	4010	4011	4012
4013	4014	4015	4016	4017	4018	4019	4020	4021	4022	5000	5001
5002	5003	5004	5005	5006	5007	5008	5009	5010	5011	5012	

VTD: Minneapolis W-11 P-9

1000	1001	1002	1003	1004	1005	1006	1007	1008	1009	1010	1011
1012	1013										
3006	3007	3008	3009	3010	3011	3012	3013				

VTD: Minneapolis W-12 P-1

VTD: Minneapolis W-12 P-10

1000	1001	1002	1003	1004	1005	1006	1007	1008	1009	1010	1011
1012	1013	1014	2000	2001	2002	2003	2008				

VTD: Minneapolis W-12 P-11

VTD: Minneapolis W-12 P-12

VTD: Minneapolis W-12 P-13

VTD: Minneapolis W-12 P-2

VTD: Minneapolis W-12 P-3

VTD: Minneapolis W-12 P-4

VTD: Minneapolis W-12 P-5

VTD: Minneapolis W-12 P-6

VTD: Minneapolis W-12 P-7

VTD: Minneapolis W-12 P-8

VTD: Minneapolis W-12 P-9

VTD: Minneapolis W-13 P-7

4000	4001	4002	4003	4004	4005	4006	4007	4008	4009	4010	4011
4012	4013	4014	4015	4016	4017	4018	4019	4020	4021		
6000	6001	6002	6003	6004	6005	6006	6007	6008	6009	6010	6011
6012	6013	6014	6015	6016	6017	6018	6019				

VTD: Minneapolis W-13 P-9

1000	1001	1002	1003	1004	1005	1006	1007	1008	1009	1010	1011
1005											
1012	1013	1014	1015	1016	1017	2008	2010	2011	2012	2013	2014
2015	2016	2017	2018	2019	2020	2021	2022	2023	3000	3001	3002

Plan Components (Short)

District 63

County Hennepin

MCD Minneapolis City

VTD: Minneapolis W-13 P-9

3003	3004	3005	3006	3007	3008	3009	3010	3011	3012	3013	3014
6020	6021	6022	6023	6024							

VTD: Minneapolis W-2 P-1

VTD: Minneapolis W-2 P-11

VTD: Minneapolis W-2 P-2

VTD: Minneapolis W-2 P-6

1003	1004	1005	1006	1007	1008	1009	1010	1011	5007		
1006	1007	1008	1009	1010	1011	1012	1013	1015	1016	1017	1018
1014	1015										
1019	1020										

VTD: Minneapolis W-2 P-8

VTD: Minneapolis W-2 P-9

1000	1001	1002	1003	1004	1005	1008	2000	2001	2002	2003	2004
2005	2006	2007	2013	2014	2016	2017	2018	2019			
3024	3027	3028									

VTD: Minneapolis W-6 P-1

VTD: Minneapolis W-6 P-2

VTD: Minneapolis W-6 P-5

1000	1001	1003	1004
1006	1007	1008	3005

VTD: Minneapolis W-8 P-5

1000	1001	1002	1003	1004	1005	1006	1007	1011	2002	3000	4000
1017	1018	1019	1020								
3000											
4001	4002	4003	4004	4005	4006	4007	4008	4009	4010	4011	4012
4016											

VTD: Minneapolis W-9 P-4

2002	3000	3012
------	------	------

VTD: Minneapolis W-9 P-6

1000	1001	1002	1003	1004	1005	1006	1007	2000	2001	2002	2003
1000											
2000	2001	2002	2003	2004	2005	2006	2007	2008	2009	2010	2011
2004	2005	2006	2007	2008	2009	2010	2011	2012	2013	2014	
2012	2013	2014	2015	2016	3000	3001	3002	3003	3004	3005	3006
3007	3008	3009	3010	3011	3012	3013	3014	3015	3016	3017	

VTD: Minneapolis W-9 P-8

District 64

County Ramsey

MCD Saint Paul City

VTD: Saint Paul W-1 P-1

VTD: Saint Paul W-1 P-12

VTD: Saint Paul W-1 P-13

VTD: Saint Paul W-1 P-2

1000	1001	1002	1003	1004	1005	1006	1007	1008	1009
------	------	------	------	------	------	------	------	------	------

Plan Components (Short)

District 64

County Ramsey

MCD Saint Paul City

VTD: Saint Paul W-1 P-2

1002	1003	1004	1005	1006	1007	2005	2007	2008	2011	2017	2018
2019											
4006	4007	4008	4009	4010	4011	4012	4013	4014	4015	4016	4017
4018	4019										

VTD: Saint Paul W-1 P-6

1000	1001	1002	1003	1004	1009	1010	2000	2001	2002	2003	2004
1002	1003										
1003	1004	1005									
1009	1010	1011	2008	2009	2010						
2005	2006	2007									

VTD: Saint Paul W-1 P-7

VTD: Saint Paul W-1 P-8

1000	1001	1002	1003	1004	1005	1006	1007	2006	2007		
1000	1001	2001	2002	3000							
1000	1001										
2011	2012										

VTD: Saint Paul W-2 P-1

VTD: Saint Paul W-2 P-2

VTD: Saint Paul W-2 P-3

VTD: Saint Paul W-2 P-4

VTD: Saint Paul W-2 P-5

1000	1005	1006	1007	1008	1009	1010	1011	1012	1013	1014	1015
1010	1011	1012	1013	1014	1015	1016	1017	1018			
1016	1017	1018	1019	1020	1021	1022	1023	1024	1025		
2000	2001	2002	2003	2004	2005	2006	2007	2008	2009	2010	2011
2014	2015	2016	2017	2018	2019	2020	2021	2022	2023	2024	2025
2026	2027	2028	2029	2030	2031	2032	2033	2034	2035	2042	

VTD: Saint Paul W-2 P-6

VTD: Saint Paul W-2 P-7

2012

VTD: Saint Paul W-2 P-8

1002	1004	1007
1041	1042	

VTD: Saint Paul W-3 P-1

VTD: Saint Paul W-3 P-10

VTD: Saint Paul W-3 P-11

VTD: Saint Paul W-3 P-12

VTD: Saint Paul W-3 P-13

VTD: Saint Paul W-3 P-14

VTD: Saint Paul W-3 P-2

VTD: Saint Paul W-3 P-3

VTD: Saint Paul W-3 P-4

VTD: Saint Paul W-3 P-5

VTD: Saint Paul W-3 P-6

Plan Components (Short)

District 64

County Ramsey

MCD Saint Paul City

VTD: Saint Paul W-3 P-7

VTD: Saint Paul W-3 P-8

VTD: Saint Paul W-3 P-9

VTD: Saint Paul W-4 P-10

VTD: Saint Paul W-4 P-4

VTD: Saint Paul W-4 P-5

VTD: Saint Paul W-4 P-6

VTD: Saint Paul W-4 P-7

District 65

County Dakota

MCD West Saint Paul City

VTD: West Saint Paul W-1 P-1

1000	1001	1002	1003	1004	1005	1006	1007	1008	1009	1010	1011
1012	1013	1014	1015	1016	1017	1018	1019	1020	1021	1022	1023
1024	1025	3000	3001	3002	3003	3004	3005	3006	3007	3008	
2006	2007	2008	2009	2010	2011	2016	2017	2018	2019	2020	2021
2022	2023										

VTD: West Saint Paul W-2 P-1

VTD: West Saint Paul W-3 P-1

County Ramsey

MCD Saint Paul City

VTD: Saint Paul W-1 P-10

VTD: Saint Paul W-1 P-11

VTD: Saint Paul W-1 P-14

VTD: Saint Paul W-1 P-15

1000	1001	1002	1003	1004	1005	1006	1007	1008	1009	1010	1011
1012	1013	1014	1015	1016	1017	1018	1019	2010	2011	2016	2017
2019	2020	2021	2022	2023	2024						

VTD: Saint Paul W-1 P-16

2000

VTD: Saint Paul W-1 P-2

1000	1001	1002	1003	1004	1005	2000	2001	2002	2003	2004	2005
1000	1001	2000	2001	2002	2003	2004	2006				
2006	4000	4001	4002	4003	4004	4005					

VTD: Saint Paul W-1 P-3

VTD: Saint Paul W-1 P-4

VTD: Saint Paul W-1 P-5

VTD: Saint Paul W-1 P-6

1000	1001	1002	1003	1004	1005	1006	1007	1008	2000	2001	2002
1000	1001	1002	2002	2003	2004	2005	2006	2007			
2003	2004	2005	2006	2007							
2004	2005	2006	2007	2008	2009	2010	2011	2012	2013	2014	

VTD: Saint Paul W-1 P-8

1008	1009	1010	1011	1012
1039				

Plan Components (Short)

District 65

County Ramsey

MCD Saint Paul City

VTD: Saint Paul W-1 P-8

2000	2001	2008	2009	2010	
2000	2001	2002	2003	2004	2005
2010	2011				

VTD: Saint Paul W-1 P-9

VTD: Saint Paul W-2 P-10

VTD: Saint Paul W-2 P-11

VTD: Saint Paul W-2 P-12

VTD: Saint Paul W-2 P-13

VTD: Saint Paul W-2 P-14

VTD: Saint Paul W-2 P-15

1000	1001	1002	1003	1004	1005	1006	1007	1008	1009	1010	1011
1000	1001	1002	1003	1004	1005	1006	1007	1008	1009	1010	1011
1000	1001	1002	1003	1004	1005	1006	1007	1008	1009	1010	1011
1012	1013	1014	1015	1016	1017	1018	2000	2001	2002	2003	2004
1012	1014	1017									
1012	1013	1014	1015	1016	1017	1018	1019	1020	1021	1022	1023
1024	1025	1026	4000	4001	4002	4003	4004	4005	4006	4007	4008
2005	2006	2007	2008	2009	2010	2011	2012	2013	2014	2015	2016
2010											
2017	2018	2019	3000	3001	3002	3003	3004	3005	3006	3007	3008
3009	3010	3011	3012	3013	3014	3015	3016	3017	3018		
4009	4010	4011	4012	4013	4014	4015	4016	4017	4018	4019	4020
5000	5001	5002	5003	5004	5005	5006	5007	5008	5009	5010	5011
5012	5013	5014	5015	5016							

VTD: Saint Paul W-2 P-5

1001	1002	1003	1004	1005	1006	1007	1008	1009	1010	1011	1012
1013	1014	1015	1016	1017	1018						

VTD: Saint Paul W-2 P-7

1000	1001	1002	1003	1004	1005	1006	1007	1008	1009	1010	1011
1000	1001	1002	1003	1004	1005	1006	1007	1008	1009	1010	1011
1012	1013	1014	1015	1016	1017						
1012	1013	1014	1015	1016	1017	1018	2000	2001	2002	2003	2004
2005	2006	2007	2008	2009	2010	2011	2012	2013	2014	2015	3000
2013											
3001	3002	3003	3004	3005	3006	3007	3008	3010			

VTD: Saint Paul W-2 P-8

1040											
2003	6001	6003	6004	6005	6006	6007	6008	6009	6010	6011	6012
2005	2006	2007	2010	2011	2012	2013	2014	2015	3001	3002	
6013	6014	6015	6016	6017	6018	6019	6020	6021	6023	6024	6025

VTD: Saint Paul W-2 P-9

VTD: Saint Paul W-4 P-14

VTD: Saint Paul W-4 P-15

VTD: Saint Paul W-5 P-10

Plan Components (Short)

District 65

County Ramsey

MCD Saint Paul City

VTD: Saint Paul W-5 P-10

1002	1004	1005	1006	1007	1008	1009	1010	1011	1012	1013	1014
1011	1012	1013	1014	1015	1016						
1015	1016	1017	1019	2007	2009	2012	2013	2020	2022	2023	2024
1018	1019	1020	1021								
2025	2026										

VTD: Saint Paul W-5 P-5

1000	1002	1017									
3000	3001	3002	3003	3004							

VTD: Saint Paul W-5 P-6

2000	2001	2002	2003	2004	2005	2006	2007	2008	2009	2010	2011
2000	2001	2002	2003	2004	2005	2006	2007	2008	2009		
2012	2013	2014	2015	2016	2017	2018	2019	2020	2021	2022	3000
3001	3002	3003	3004	3005	3006	3007	3008	3009	3010	3011	3012
3013	3014	3015	3016	3017	3018	3019	3020	3021	4000	4001	4002
4010	4011	4012	4013	4014							

VTD: Saint Paul W-5 P-7

VTD: Saint Paul W-5 P-9

1001

District 66

County Ramsey

MCD Falcon Heights City

MCD Lauderdale City

MCD Roseville City

VTD: Roseville P-5

1000	1001	1002	1003	1004	1005	1006	1007	1008	1009	1010	1011
1012	1013	1014	1015	1016	1017	1018	1019	1020	1021	1022	1023
1024	2000	2001	2002	2003	2004	2005	2006	2007	2008	2009	2010
2011	2012	2013	2014	2015	2016	2017	3000	3001	3002	3003	3004
3005	3006	3007	3008	3009	3010	3011	3012	3013			

VTD: Roseville P-6

2000	2001	2002	2003	2004	2005	2006	2007	2008	2009	2010	2011
2012	2013	2014	3001	3002	3003	3004	3005	3006	3007		

VTD: Roseville P-9

1000	1001	1002	1003	1004	1005	1006	1007	1008	1009	1010	1011
1012	3008	3009	3010	3011	3012	3013	3014	3015	3016	3017	3018
2001	2002	2003	2004	2005	2006	3000	3001	3002	3003	3004	3005
3006											
3019	3020	3021	3022	3023	3024	3025	3026	3027	3028	3029	

MCD Saint Paul City

VTD: Saint Paul W-1 P-15

2012	2013	2015	2018								
------	------	------	------	--	--	--	--	--	--	--	--

VTD: Saint Paul W-1 P-16

2001	2002	2008	2009	2010	2011	2012					
------	------	------	------	------	------	------	--	--	--	--	--

VTD: Saint Paul W-4 P-1

Plan Components (Short)

District 66

County Ramsey

MCD Saint Paul City

VTD: Saint Paul W-4 P-11

VTD: Saint Paul W-4 P-12

VTD: Saint Paul W-4 P-13

VTD: Saint Paul W-4 P-2

VTD: Saint Paul W-4 P-3

VTD: Saint Paul W-4 P-8

VTD: Saint Paul W-4 P-9

VTD: Saint Paul W-5 P-1

VTD: Saint Paul W-5 P-10

1010

2003 2004 2010 2011

VTD: Saint Paul W-5 P-2

VTD: Saint Paul W-5 P-3

VTD: Saint Paul W-5 P-4

VTD: Saint Paul W-5 P-5

1000 1001 1002 1003 1004 1005 1006 1007 1008 1009 1010 1011

2000 2001 2002 2003 2004 2005 2006 2007 2008 2009 2010 2011

2012 2013 2014 2015 2016 2017 2018 2019 4000 4001 4002 5000

5001 5002 5003 5004 5005

VTD: Saint Paul W-5 P-6

2014

3016

4003 4004 4005 4006 4007 4008 4009 4015

VTD: Saint Paul W-5 P-8

VTD: Saint Paul W-5 P-9

1000 1001 1002 1003 1004 1005 1006 1007 1008 1009

1004 1005 1006 1007 1008 1009 1010 1011 1012 1013 1014 1015

2000 2001 2002 2003 2004 2005 2006 2007 2008 2009 2010 2011

2000 2001 2002 2005 2006 2008 2021

2012 2013 2014 2015 2016 2017 2018 2019 3002 3003 3004 3005

3006 3007 3008 3009 3010 3011 3012 3013 3014 3015 3016 3017

3018 3019 3020 3021 3022 3023 3024 3025 3026 3027

VTD: Saint Paul W-6 P-1

VTD: Saint Paul W-6 P-6

1000 1001 1002 1003 1004 1005 1006 1007 1008 1009 1010 1011

1012 1013 1014 1015 1016 1017 2000 2001 2002 2003 2004 2005

2006 2007 2008 2009 2010 2011 2012 2013 2014 3000 3001 3002

3003 3004 3005 3006 3007 3008 3009 3010 3011 3012 3013 3014

3006 3007 3008 3009

3015 3016 3017 3018 3019 3020 3021

VTD: Saint Paul W-6 P-7

4000 4001 4002 4003 4004 4005 4006 4007 4008 4009 4010

District 67

Plan Components (Short)

District 67

County Ramsey

MCD Saint Paul City

VTD: Saint Paul W-2 P-15

1017 1018

VTD: Saint Paul W-6 P-10

VTD: Saint Paul W-6 P-11

VTD: Saint Paul W-6 P-12

VTD: Saint Paul W-6 P-2

VTD: Saint Paul W-6 P-3

VTD: Saint Paul W-6 P-4

VTD: Saint Paul W-6 P-5

VTD: Saint Paul W-6 P-6

1000 1001 1005 2000 2001 2002 2011

2000 2001 2002 2003 2004 2007 2008 2009 2010 2011 2012 2013

2002 2003 2004 2005 2010 2011 2012 2013

2004 2005 2006 2007 2010 2011 3002 3003 3004 3005 3010 3011

2014 2017 2018 2019 2020 2021 2022 2023

3012 3013

VTD: Saint Paul W-6 P-7

2005 2006 2015 2016

VTD: Saint Paul W-6 P-8

VTD: Saint Paul W-6 P-9

VTD: Saint Paul W-7 P-1

VTD: Saint Paul W-7 P-10

VTD: Saint Paul W-7 P-11

VTD: Saint Paul W-7 P-12

VTD: Saint Paul W-7 P-13

VTD: Saint Paul W-7 P-2

VTD: Saint Paul W-7 P-3

VTD: Saint Paul W-7 P-4

VTD: Saint Paul W-7 P-5

VTD: Saint Paul W-7 P-6

VTD: Saint Paul W-7 P-7

VTD: Saint Paul W-7 P-8

VTD: Saint Paul W-7 P-9

RETRIEVED FROM DEMOCRACYDOCKET.COM

Plan Components (Short) - House*

District 01A

County Kittson

County Marshall

County Pennington

County Roseau

District 01B

County Clay

MCD Felton City

MCD Felton Township

MCD Hagen Township

MCD Ulen City

MCD Ulen Township

County Norman

County Polk

County Red Lake

District 02A

County Beltrami

MCD Alaska Township

MCD Battle Township

MCD Bemidji City

MCD Bemidji Township

MCD Benville Township

MCD Buzzle Township

MCD Durand Township

MCD Eckles Township

MCD Grant Valley Township

MCD Hamre Township

MCD Jones Township

MCD Lammers Township

MCD Lee Township

MCD Liberty Township

MCD Lower Red Lake Unorganized

MCD Maple Ridge Township

MCD Minnie Township

MCD Nebish Township

MCD North Beltrami Unorganized

MCD Northern Township

MCD Quiring Township

MCD Roosevelt Township

MCD Shotley Brook Unorganized

MCD Shotley Township

MCD Solway City

MCD Spruce Grove Township

MCD Steenerson Township

Plan Components (Short)

District 02A

County Beltrami

- MCD Turtle Lake Township
- MCD Upper Red Lake Unorganized
- MCD Waskish Township
- MCD Wilton City

County Clearwater

- MCD Clearbrook City
- MCD Clover Township
- MCD Gonvick City
- MCD Greenwood Township
- MCD Hangaard Township
- MCD Leon Township
- MCD North Clearwater Unorganized
- MCD Pine Lake Township
- MCD Sinclair Township
- MCD Winsor Township

County Lake of the Woods

District 02B

County Becker

- MCD Callaway City
- MCD Callaway Township
- MCD Eagle View Township
- MCD Forest Township
- MCD Maple Grove Township
- MCD Ogema City
- MCD Pine Point Township
- MCD Riceville Township
- MCD Round Lake Township
- MCD Spring Creek Township
- MCD Sugar Bush Township
- MCD White Earth Township

County Beltrami

- MCD Birch Township
- MCD Blackduck City
- MCD Brook Lake Unorganized
- MCD Cormant Township
- MCD Frohn Township
- MCD Funkley City
- MCD Hagali Township
- MCD Hines Township
- MCD Hornet Township
- MCD Kelliher City
- MCD Kelliher Township
- MCD Langor Township
- MCD Moose Lake Township
- MCD O'Brien Township
- MCD Port Hope Township

RETRIEVED FROM DEMOCRACYDOCKET.COM

Plan Components (Short)

District 02B

County Beltrami

MCD Shooks Township
MCD Sugar Bush Township
MCD Summit Township
MCD Taylor Township
MCD Ten Lake Township
MCD Tenstrike City
MCD Turtle River City
MCD Turtle River Township
MCD Woodrow Township

County Cass

MCD Bena City
MCD Boy Lake Township
MCD Boy River City
MCD Boy River Township
MCD Cass Lake City
MCD Federal Dam City
MCD Gould Township
MCD Inguadona Township
MCD Kego Township
MCD Leech Lake Township
MCD Longville City
MCD North Cass Unorganized
MCD Otter Tail Peninsula Township
MCD Pike Bay Township
MCD Pine Lake Township
MCD Rogers Township
MCD Salem Township
MCD Shingobee Township
MCD Turtle Lake Township
MCD Wahnena Unorganized
MCD Walker City
MCD Wilkinson Township

County Clearwater

MCD Bagley City
MCD Bear Creek Township
MCD Copley Township
MCD Dudley Township
MCD Eddy Township
MCD Falk Township
MCD Holst Township
MCD Itasca Township
MCD La Prairie Township
MCD Leonard City
MCD Long Lost Lake Township
MCD Minerva Township
MCD Moose Creek Township

RETRIEVED FROM DEMOCRACYDOCKET.COM

Plan Components (Short)

District 02B

County Clearwater

MCD Nora Township
MCD Popple Township
MCD Rice Township
MCD Shevlin City
MCD Shevlin Township
MCD South Clearwater Unorganized

County Hubbard

MCD Farden Township
MCD Fern Township
MCD Guthrie Township
MCD Hart Lake Township
MCD Helga Township
MCD Lake Alice Township
MCD Lake Hattie Township
MCD Lakeport Township
VTD: Lakeport Twp P-2
MCD Rockwood Township
MCD Schoolcraft Township
MCD Steamboat River Township
VTD: Steamboat River Twp P-2

County Itasca

MCD Bowstring Lake Unorganized
MCD Bowstring Township
MCD Deer Lake Unorganized
VTD: Wellers-McCormick P-1
VTD: Wellers-McCormick P-2
1007
2010 2060 2061 2062 2063 2067 2069 2070 2071 2072 2073 2074
2014 2015 2026
2128

MCD Deer River City
VTD: Deer River P-1
MCD Good Hope Township
MCD Lake Jessie Township
MCD Max Township
MCD Morse Township
MCD Oteneagen Township
MCD Sand Lake Township
MCD Squaw Lake City
MCD Third River Township

County Mahanomen

District 03A

County Cook

County Itasca

MCD Alvwood Township
MCD Ardenhurst Township

Plan Components (Short)

District 03A

County Itasca

MCD Bearville Township
MCD Bigfork City
MCD Bigfork Township
MCD Carpenter Township
MCD Effie City
MCD Grattan Township
MCD Kinghurst Township
MCD Marcell Township
MCD Moose Park Township
MCD Nore Township
MCD North Itasca Unorganized
MCD Pomroy Township
MCD Stokes Township
MCD Unorganized 14925 Unorganized
MCD Wirt Township

County Koochiching

County Lake

MCD Beaver Bay City
MCD Beaver Bay Township
MCD Crystal Bay Township
MCD Fall Lake Township
MCD Lake Number 1 Unorganized
MCD Lake Number 2 Unorganized
VTD: Unorg Terr No 2 Prec 4
VTD: Unorg Terr No 2 Prec 5
MCD Lake Superior Unorganized
MCD Silver Bay City
MCD Silver Creek Township
MCD Stony River Township

County St. Louis

MCD Babbitt City
MCD Bassett Township
MCD Beatty Township
MCD Birch Lake Unorganized
MCD Breitung Township
MCD Camp 5 Township
MCD Cook City
MCD Crane Lake Township
MCD Eagles Nest Township
MCD Ely City
MCD Field Township
MCD Gheen Unorganized
MCD Greenwood Township
MCD Hoyt Lakes City
MCD Kabetogama Township
MCD Kugler Township

RETRIEVED FROM DEMOCRACYDOCKET.COM

Plan Components (Short)

District 03A

County St. Louis

MCD Leiding Township
MCD Linden Grove Township
MCD Morse Township
MCD Nett Lake Unorganized
MCD Northeast Saint Louis Unorganized
MCD Northwest Saint Louis Unorganized
MCD Orr City
MCD Owens Township
MCD Portage Township
MCD Tower City
MCD Vermilion Lake Township
MCD Waasa Township
MCD Willow Valley Township
MCD Winton City

District 03B

County Lake

MCD Lake Number 2 Unorganized
VTD: Unorg Terr No 2 Prec 1
VTD: Unorg Terr No 2 Prec 2
VTD: Unorg Terr No 2 Prec 3
MCD Two Harbors City

County St. Louis

MCD Alden Township
MCD Ault Township
MCD Canosia Township
MCD Duluth City
VTD: Duluth P-33
1084 1091
VTD: Duluth P-34
1015 1016 1017 1018 1019 1023 1025 1026 1027 1028 1029 3002
1086 1087 1088 1090
3003 3004 3006 3007 3008 3009 3010 3011 3012 3013 3014 3015
3016 3017 3018 3019 3020 3021 3022 3023 3024 3025 3026 3027
3028 3029 3030 3031 3032 3033 3034 3035 3036 3037 3038 3039
3040 3047 3048 3049 3050 3051

MCD Duluth Township
MCD Fairbanks Township
MCD Fredenberg Township
MCD Gnesen Township
MCD Grand Lake Township
MCD Hermantown City
MCD Lakewood Township
MCD Midway Township
MCD Normanna Township
MCD North Star Township
MCD Pequaywan Township

Plan Components (Short)

District 03B

County St. Louis

MCD Proctor City
MCD Rice Lake City
MCD Solway Township
MCD Whiteface Reservoir Unorganized

District 04A

County Clay

MCD Moorhead City

VTD: Moorhead W-1 P-1A

1000	1001	1002	1003	1004	1005	1006	1007	1008	1009	1016	1017
1000	1001	1002	1003	1004	1005	1006	1007	1008	1009	1010	1011
1012	1013	1014	1015	1016	1020	1021	3000	3010	3011	3012	3013
1018	2000	2001	3000	3001	3002	3003	3004	3005	3006	3007	3008
3009	3010	3011	3012	3013							
3017	3018	3019	3020	3021	3022	3025	3026	3027	3028	4000	4001
4002	4003	4004	4005	4006	4007	4008	4009	4010	4011	4012	4013
4014	4015	4016	4017	4018	4019	4020	4021	4022	4023	4024	4025
4026	4027	4028	4029	4030	4031	4032	4033	4034			

VTD: Moorhead W-1 P-2

VTD: Moorhead W-2 P-3

1000	1001	1002									
1000	1002	1005	1006	1008	1009	1010	1011	1012	1013	1014	2000
2001	2002	2005	2006	2007	2008	2009	2010	2011	2012	2013	2014
2015	2016	2021	2022	2023	2024	2025	2026	2027			
4012											

VTD: Moorhead W-2 P-4

VTD: Moorhead W-2 P-5A

VTD: Moorhead W-2 P-5B

VTD: Moorhead W-3 P-6A

VTD: Moorhead W-3 P-6B

VTD: Moorhead W-3 P-7

VTD: Moorhead W-3 P-8

1000	1001	1002	1003	1004	1005	1006	1007	1008	1009	1010	2010
2000	2001	2002	2003	2004	2005	2006	2007	2008	2009	2010	2011
2011	2015	2019	2020	2021							
2012	2014	2015	2016	2017	2018	2019	2020	2021	2022	2023	2024
2025	2026	2027									

VTD: Moorhead W-4 P-10

VTD: Moorhead W-4 P-11

VTD: Moorhead W-4 P-12

VTD: Moorhead W-4 P-9

MCD Moorhead Township

VTD: Moorhead Twp P-1

1011											
1109	1172										

VTD: Moorhead Twp P-2

District 04B

Plan Components (Short)

District 04B

County Becker

MCD Atlanta Township
MCD Audubon City
MCD Audubon Township
MCD Cormorant Township
MCD Cuba Township
MCD Detroit Lakes City
MCD Detroit Township
MCD Hamden Township
MCD Lake Eunice Township
MCD Lake Park City
MCD Lake Park Township
MCD Lake View Township
MCD Richwood Township
MCD Walworth Township

County Clay

MCD Alliance Township
MCD Barnesville City
MCD Barnesville Township
MCD Comstock City
MCD Cromwell Township
MCD Dilworth City
MCD Eglon Township
MCD Elkton Township
MCD Elmwood Township
MCD Flowing Township
MCD Georgetown City
MCD Georgetown Township
MCD Glyndon City
MCD Glyndon Township
MCD Goose Prairie Township
MCD Hawley City
MCD Hawley Township
MCD Highland Grove Township
MCD Hitterdal City
MCD Holy Cross Township
MCD Humboldt Township
MCD Keene Township
MCD Kragnes Township
MCD Kurtz Township
MCD Moland Township
MCD Moorhead City
VTD: Moorhead W-1 P-1A
1029 1032 1033 1034 1035 1037 1039 1041 1042 1043 1044 1045
1046
VTD: Moorhead W-1 P-1B
VTD: Moorhead W-2 P-3

RETRIEVED FROM DEMOCRACYDOCKET.COM

Plan Components (Short)

District 04B

County Clay

MCD Moorhead City

VTD: Moorhead W-2 P-3

1004

VTD: Moorhead W-3 P-8

2028

MCD Moorhead Township

VTD: Moorhead Twp P-1

1001 1003

1009 1010 1012 1013 1014 1015 1022 1031 2013 3000 3001 3002

1077 1107 1112 1118 1119 1126 1171 1173 3001 3002 3009

2000 2011 3000 4013 4020 4021

3003 3004 3005 3006 3007 3008

MCD Morken Township

MCD Oakport Township

MCD Parke Township

MCD Riverton Township

MCD Sabin City

MCD Skree Township

MCD Spring Prairie Township

MCD Tansem Township

MCD Viding Township

District 05A

County Becker

MCD Burlington Township

MCD Carsonville Township

MCD Erie Township

MCD Evergreen Township

MCD Frazee City

MCD Green Valley Township

MCD Height of Land Township

MCD Holmesville Township

MCD Osage Township

MCD Runeberg Township

MCD Savannah Township

MCD Shell Lake Township

MCD Silver Leaf Township

MCD Spruce Grove Township

MCD Toad Lake Township

MCD Two Inlets Township

MCD Wolf Lake City

MCD Wolf Lake Township

County Cass

MCD Ansel Township

MCD Backus City

MCD Barclay Township

MCD Birch Lake Township

Plan Components (Short)

District 05A

County Cass

MCD Bull Moose Township
MCD Bungo Township
MCD Chickamaw Beach City
MCD Deerfield Township
MCD East Gull Lake City
MCD Fairview Township
MCD Hackensack City
MCD Hiram Township
MCD Home Brook Township
MCD Lake Shore City
MCD Loon Lake Township
MCD Maple Township
MCD McKinley Township
MCD Moose Lake Township
MCD Pine River City
MCD Pine River Township
MCD Poplar Township
MCD Powers Township
MCD Walden Township
MCD Wilson Township

County Hubbard

MCD Akeley City
MCD Akeley Township
MCD Arago Township
MCD Badoura Township
MCD Clay Township
MCD Clover Township
MCD Crow Wing Lake Township
MCD Hendrickson Township
MCD Henrietta Township
MCD Hubbard Township
MCD Lake Emma Township
MCD Lake George Township
MCD Lakeport Township
 VTD: Lakeport Twp P-1
MCD Laporte City
MCD Mantrap Township
MCD Nevis City
MCD Nevis Township
MCD Park Rapids City
MCD Steamboat River Township
 VTD: Steamboat River Twp P-1
MCD Straight River Township
MCD Thorpe Township
MCD Todd Township
MCD White Oak Township

RETRIEVED FROM DEMOCRACYDOCKET.COM

Plan Components (Short)

District 05A

County Wadena

MCD Blueberry Township
MCD Huntersville Township
MCD Lyons Township
MCD Meadow Township
MCD Menahga City
MCD Nimrod City
MCD North Germany Township
MCD Orton Township
MCD Red Eye Township
MCD Shell River Township

District 05B

County Cass

MCD Becker Township
MCD Byron Township
MCD May Township
MCD Meadow Brook Township
MCD Motley City
MCD Pillager City
MCD Sylvan Township

County Morrison

MCD Motley City
MCD Motley Township
MCD Rosing Township
MCD Scandia Valley Township

County Todd

County Wadena

MCD Aldrich City
MCD Aldrich Township
MCD Bullard Township
MCD Leaf River Township
MCD Rockwood Township
MCD Sebekka City
MCD Staples City
MCD Thomastown Township
MCD Verndale City
MCD Wadena City
MCD Wadena Township
MCD Wing River Township

District 06A

County Cass

MCD Beulah Township
MCD Blind Lake Township
MCD Crooked Lake Township
MCD East Cass Unorganized
MCD Lima Township
MCD Ponto Lake Township

RETRIEVED FROM DEMOCRACYDOCKET.COM

Plan Components (Short)

District 06A

County Cass

MCD Remer City
MCD Remer Township
MCD Slater Township
MCD Smoky Hollow Township
MCD Thunder Lake Township
MCD Torrey Township
MCD Trelipe Township
MCD Wabedo Township
MCD Woodrow Township

County Crow Wing

MCD Bay Lake Township
MCD Brainerd City
VTD: Brainerd W-3 P-3
MCD Crosby City
MCD Crosslake City
MCD Cuyuna City
MCD Dean Lake Unorganized
MCD Deerwood City
MCD Deerwood Township
MCD Emily City
MCD Fairfield Township
MCD Fifty Lakes City
MCD Gail Lake Township
MCD Garrison City
MCD Garrison Township
MCD Ideal Township
MCD Irondale Township
MCD Ironton City
MCD Little Pine Township
MCD Manhattan Beach City
MCD Mission Township
MCD Nokay Lake Township
MCD Oak Lawn Township
MCD Perry Lake Township
MCD Rabbit Lake Township
MCD Riverton City
MCD Ross Lake Township
MCD Timothy Township
MCD Trommald City
MCD Wolford Township

County Itasca

MCD Cohasset City
MCD Deer Lake Unorganized
VTD: Sugar Lake Prec
VTD: Wellers-McCormick P-2

1045 2035 2036 2037 2041 2042 2043 2044 2045 2046 2047 2048

RETRIEVED FROM DEMOCRACYDOCKET.COM

Plan Components (Short)

District 06A

County Itasca

MCD Deer Lake Unorganized

VTD: Wellers-McCormick P-2

2049 2050 2051 2052 2053 2054 2055 2059 2075 2076 2077 2078
2079 2080

MCD Grand Rapids City

MCD Harris Township

MCD La Prairie City

MCD Spang Township

MCD Wildwood Township

District 06B

County Crow Wing

MCD Baxter City

MCD Brainerd City

VTD: Brainerd W-1 P-1

VTD: Brainerd W-1 P-2

VTD: Brainerd W-2 P-1

VTD: Brainerd W-2 P-2

VTD: Brainerd W-3 P-1

VTD: Brainerd W-3 P-2

VTD: Brainerd W-4 P-1

VTD: Brainerd W-4 P-2

MCD Breezy Point City

MCD Center Township

MCD Crow Wing Township

MCD Jenkins City

MCD Jenkins Township

MCD Lake Edward Township

MCD Long Lake Township

VTD: Long Lake Twp

4005

MCD Nisswa City

MCD Pelican Township

MCD Pequot Lakes City

MCD West Crow Wing Unorganized

District 07A

County Aitkin

MCD Ball Bluff Township

MCD Balsam Township

MCD Clark Township

MCD Cornish Township

MCD Fleming Township

MCD Haugen Township

MCD Hill City City

MCD Hill Lake Township

MCD Jevne Township

MCD Libby Township

RETRIEVED FROM DEMOCRACYDOCKET.COM

Plan Components (Short)

District 07A

County Aitkin

MCD Logan Township
MCD Macville Township
MCD McGregor City
MCD McGregor Township
MCD Morrison Township
MCD Northeast Aitkin Unorganized
MCD Northwest Aitkin Unorganized
MCD Palisade City
MCD Shamrock Township
MCD Tamarack City
MCD Turner Township
MCD Verdon Township
MCD Waukenabo Township
MCD Workman Township

County Itasca

MCD Arbo Township
MCD Balsam Township
MCD Blackberry Township
MCD Bovey City
MCD Calumet City
MCD Coleraine City
MCD Deer Lake Unorganized
 VTD: Bass Lake Prec
 VTD: Deer Lake Prec
 VTD: Grave Lake Prec
MCD Deer River City
 VTD: Deer River P-2
MCD Deer River Township
MCD Feeley Township
MCD Goodland Township
MCD Greenway Township
MCD Keewatin City
MCD Lawrence Township
MCD Little Sand Lake Unorganized
MCD Lone Pine Township
MCD Marble City
MCD Nashwauk City
MCD Nashwauk Township
MCD Sago Township
MCD Splithand Township
MCD Taconite City
MCD Trout Lake Township
MCD Wabana Township
MCD Warba City
MCD Wawina Township
MCD Zemple City

RETRIEVED FROM DEMOCRACYDOCKET.COM

Plan Components (Short)

District 07A

County St. Louis

MCD Cedar Valley Township
MCD Fine Lakes Township
MCD Floodwood City
MCD Floodwood Township
MCD Halden Township
MCD Hibbing City
MCD Janette Lake Unorganized
MCD Lavell Township
MCD Potshot Lake Unorganized
MCD Prairie Lake Township
MCD Toivola Township
MCD Van Buren Township

District 07B

County St. Louis

MCD Alango Township
MCD Alborn Township
MCD Angora Township
MCD Aurora City
MCD Balkan Township
MCD Biwabik City
MCD Biwabik Township
MCD Buhl City
MCD Cherry Township
MCD Chisholm City
MCD Clinton Township
MCD Colvin Township
MCD Cotton Township
MCD Ellsburg Township
MCD Elmer Township
MCD Embarrass Township
MCD Eveleth City
MCD Fayal Township
MCD French Township
MCD Gilbert City
MCD Great Scott Township
MCD Hay Lake Unorganized
MCD Heikkala Lake Unorganized
MCD Industrial Township
MCD Iron Junction City
MCD Kelsey Township
MCD Kinney City
MCD Lake Vermilion Unorganized
MCD Leonidas City
MCD McCormack Unorganized
MCD McDavitt Township
MCD McKinley City

RETRIEVED FROM DEMOCRACYDOCKET.COM

Plan Components (Short)

District 07B

County St. Louis

MCD Meadowlands City
MCD Meadowlands Township
MCD Morcom Township
MCD Mountain Iron City
MCD Ness Township
MCD New Independence Township
MCD Northland Township
MCD Pike Township
MCD Sand Lake Unorganized
MCD Sandy Township
MCD Sturgeon Township
MCD Virginia City
MCD White Township
MCD Wuori Township

District 08A

County St. Louis

MCD Duluth City
VTD: Duluth P-14
1003 1004 1005
VTD: Duluth P-15
1000
3011 4000 4001 4002
VTD: Duluth P-16
VTD: Duluth P-17
VTD: Duluth P-18
VTD: Duluth P-19
VTD: Duluth P-20
VTD: Duluth P-21
VTD: Duluth P-22
VTD: Duluth P-24
VTD: Duluth P-25
VTD: Duluth P-26
VTD: Duluth P-27
VTD: Duluth P-28
VTD: Duluth P-29
VTD: Duluth P-30
VTD: Duluth P-31
VTD: Duluth P-32
VTD: Duluth P-33
1001 1002 1003 1004 1005 1006 1007 1008 1009 1010 1011 1012
1013 1014 1016 1017 1018 1019 2000 2001 2002 2003 2004 2005
1071 1072 1073 1074 1075 1078 1079
2000 2001 2002 2003 2004 2005 2019
2006 2007 2008 2009 2010 2011 2012 2013 2014 2015 2016
VTD: Duluth P-34
1000 1001 1002 1003 1004 1005 1006 1007 1008 1009 1010 1011

RETRIEVED FROM DEMOCRACYDOCKET.COM

Plan Components (Short)

District 08A

County St. Louis

MCD Duluth City

VTD: Duluth P-34

1012	1013	1014	1020	1021	1022	1024	2006	2007	2008	2009	2010
1015											
2011	2012	2013	2014	2015	2016	2017	2018	2020	2021	2022	2023
2024	2025	2026	2027	2028	2029	2030	2031	2032	2033	2034	2035
2036	2037	2038	2039	2040	2041	2042	2043	2044	3000	3001	3041
3042	3043	3044	3045	3046							

District 08B

County St. Louis

MCD Duluth City

VTD: Duluth P-1

VTD: Duluth P-10

VTD: Duluth P-11

VTD: Duluth P-12

VTD: Duluth P-13

VTD: Duluth P-14

1000	1001	1002	1003	1004	1005	1006	1007	1008	1009	1010	1011
1008	1009	1010	1011	1012	1013	2000	2001	2002	2003	2004	2005
1012	1013	1014	1015	1016	1017	1018	1019	2000	2001	2002	2006
2000	2001	2002	2003	2004	2005	2006	2007	2008	2009	2010	2011
2006	2007	2008	2009								
2007											
2008	3012	3013	3014								

VTD: Duluth P-15

1000	1001	1002	1003	1004	1005	1006	1007	1008	1009	1010	1011
1000	1001	1002	1003	1004	1005	1006	1007				
1001	1002	1003	1004	1005	1006	1007	1008	1009	1010	1011	3000
3001	3002	3010	3015	3016	3017						

VTD: Duluth P-2

VTD: Duluth P-23

VTD: Duluth P-3

VTD: Duluth P-4

VTD: Duluth P-5

VTD: Duluth P-6

VTD: Duluth P-7

VTD: Duluth P-8

VTD: Duluth P-9

MCD Lake Superior Unorganized

District 09A

County Grant

County Otter Tail

MCD Aastad Township

MCD Aurdal Township

MCD Buse Township

MCD Carlisle Township

Plan Components (Short)

District 09A

County Otter Tail

MCD Dalton City
MCD Dane Prairie Township
MCD Elizabeth City
MCD Elizabeth Township
MCD Erhard City
MCD Erhards Grove Township
MCD Fergus Falls City
MCD Fergus Falls Township
MCD Friberg Township
MCD Norwegian Grove Township
MCD Orwell Township
MCD Oscar Township
MCD Pelican Rapids City
MCD Pelican Township
MCD Rothsay City
MCD Saint Olaf Township
MCD Scambler Township
MCD Trondhjem Township
MCD Tumuli Township
MCD Western Township

County Traverse

County Wilkin

District 09B

County Douglas

MCD Brandon City
MCD Brandon Township
MCD Evansville City
MCD Evansville Township
MCD Garfield City
MCD Holmes City Township
MCD Ida Township
MCD Kensington City
MCD Leaf Valley Township
MCD Lund Township
MCD Millerville City
MCD Millerville Township
MCD Miliona City
MCD Miliona Township
MCD Moe Township
MCD Solem Township
MCD Urness Township

County Otter Tail

MCD Amor Township
MCD Battle Lake City
MCD Blowers Township
MCD Bluffton City

RETRIEVED FROM DEMOCRACYDOCKET.COM

Plan Components (Short)

District 09B

County Otter Tail

MCD Bluffton Township
MCD Butler Township
MCD Candor Township
MCD Clitherall City
MCD Clitherall Township
MCD Compton Township
MCD Corliss Township
MCD Dead Lake Township
MCD Deer Creek City
MCD Deer Creek Township
MCD Dent City
MCD Dora Township
MCD Dunn Township
MCD Eagle Lake Township
MCD Eastern Township
MCD Edna Township
MCD Effington Township
MCD Elmo Township
MCD Everts Township
MCD Folden Township
MCD Girard Township
MCD Gorman Township
MCD Henning City
MCD Henning Township
MCD Hobart Township
MCD Homestead Township
MCD Inman Township
MCD Leaf Lake Township
MCD Leaf Mountain Township
MCD Lida Township
MCD Maine Township
MCD Maplewood Township
MCD New York Mills City
MCD Newton Township
MCD Nidaros Township
MCD Oak Valley Township
MCD Otter Tail Township
MCD Ottertail City
MCD Otto Township
MCD Paddock Township
MCD Parkers Prairie City
MCD Parkers Prairie Township
MCD Perham City
MCD Perham Township
MCD Pine Lake Township
MCD Richville City

RETRIEVED FROM DEMOCRACYDOCKET.COM

Plan Components (Short)

District 09B

County Otter Tail

MCD Rush Lake Township
MCD Star Lake Township
MCD Sverdrup Township
MCD Tordenskjold Township
MCD Underwood City
MCD Urbank City
MCD Vergas City
MCD Vining City
MCD Wadena City
MCD Woodside Township

District 10A

County Aitkin

MCD Aitkin City
MCD Aitkin Township
MCD Beaver Township
MCD Davidson Unorganized
MCD Farm Island Township
MCD Glen Township
MCD Hazelton Township
MCD Idun Township
MCD Jewett Unorganized
MCD Kimberly Township
MCD Lakeside Township
MCD Lee Township
MCD Malmo Township
MCD McGrath City
MCD Millward Township
MCD Nordland Township
MCD Pliny Township
MCD Rice River Township
MCD Salo Township
MCD Seavey Township
MCD Spalding Township
MCD Spencer Township
MCD Wagner Township
MCD Wealthwood Township
MCD White Pine Township
MCD Williams Township

County Crow Wing

MCD Daggett Brook Township
MCD Fort Ripley City
MCD Fort Ripley Township
MCD Long Lake Township

VTD: Long Lake Twp

2000	2001	2002	2003	2004	2005	2006	2007	2008	2009	2011	2012
2013	2017	2018	2019	2020	2021	2022	2023	2024	2025	2026	2027

RETRIEVED FROM DEMOCRACYDOCKET.COM

Plan Components (Short)

District 10A

County Crow Wing

MCD Long Lake Township

VTD: Long Lake Twp

2032	2033	2034	3000	3001	3002	3003	3004	3005	3006	3007	3008
3009	3010	3011	3012	3013	3015	3018	3034	3038	3039	3040	3083
3029	3030	3031	3032	3033							
4000	4001	4006	4007	4056	4057	4059					

MCD Maple Grove Township

MCD Platte Lake Township

MCD Roosevelt Township

MCD Saint Mathias Township

County Kanabec

MCD Ann Lake Township

MCD Ford Township

MCD Hay Brook Township

MCD Hillman Township

MCD Peace Township

County Mille Lacs

MCD Bradbury Township

MCD East Side Township

MCD Isle City

MCD Isle Harbor Township

MCD Kathio Township

MCD Lewis Township

MCD Mudgett Township

MCD Onamia City

MCD Onamia Township

MCD South Harbor Township

MCD Wahnkon City

County Morrison

MCD Belle Prairie Township

MCD Buh Township

MCD Culdrum Township

MCD Cushing Township

MCD Darling Township

MCD Flensburg City

MCD Granite Township

MCD Green Prairie Township

MCD Harding City

MCD Hillman City

MCD Lastrup City

MCD Leigh Township

MCD Little Falls City

MCD Little Falls Township

MCD Parker Township

MCD Pike Creek Township

MCD Platte Township

RETRIEVED FROM DEMOCRACYDOCKET.COM

Plan Components (Short)

District 10A

County Morrison

MCD Pulaski Township
MCD Randall City
MCD Richardson Township
MCD Ripley Township

District 10B

County Benton

MCD Alberta Township
MCD Foley City
MCD Gilman City
MCD Gilmanton Township
MCD Glendorado Township
MCD Graham Township
MCD Granite Ledge Township
MCD Langola Township
MCD Mayhew Lake Township
MCD Maywood Township
MCD Rice City
MCD Royalton City
MCD Saint George Township
MCD Watab Township

County Isanti

MCD Dalbo Township

County Kanabec

MCD Kanabec Township
MCD Ogilvie City
MCD South Fork Township

County Mille Lacs

MCD Bock City
MCD Bogus Brook Township
MCD Borgholm Township
MCD Dailey Township
MCD Foreston City
MCD Hayland Township
MCD Milaca City
MCD Milaca Township
MCD Milo Township
MCD Page Township
MCD Pease City

County Morrison

MCD Agram Township
MCD Bellevue Township
MCD Bowlus City
MCD Buckman City
MCD Buckman Township
MCD Elmdale City
MCD Elmdale Township

RETRIEVED FROM DEMOCRACYDOCKET.COM

Plan Components (Short)

District 10B

County Morrison

MCD Genola City
MCD Hillman Township
MCD Lakin Township
MCD Morrill Township
MCD Mount Morris Township
MCD Pierz City
MCD Pierz Township
MCD Royalton City
MCD Sobieski City
MCD Swan River Township
MCD Swanville City
MCD Swanville Township
MCD Two Rivers Township
MCD Upsala City

District 11A

County Carlton

County Pine

MCD Birch Creek Township
MCD Bruno City
MCD Bruno Township
MCD Denham City
MCD Kerrick City
MCD Kerrick Township
MCD New Dosey Township
MCD Nickerson Township
MCD Norman Township
MCD Park Township
MCD Sturgeon Lake City
MCD Sturgeon Lake Township
MCD Windemere Township

County St. Louis

MCD Arrowhead Township
MCD Brevator Township
MCD Brookston City
MCD Culver Township
MCD Stoney Brook Township

District 11B

County Chisago

MCD Nessel Township
MCD Rush City City
MCD Rushseba Township

County Kanabec

MCD Arthur Township
MCD Braham City
MCD Brunswick Township
MCD Comfort Township

RETRIEVED FROM DEMOCRACYDOCKET.COM

Plan Components (Short)

District 11B

County Kanabec

MCD Grass Lake Township
MCD Grasston City
MCD Knife Lake Township
MCD Kroschel Township
MCD Mora City
MCD Pomroy Township
MCD Quamba City
MCD Whited Township

County Pine

MCD Arlone Township
MCD Arna Township
MCD Askov City
MCD Barry Township
MCD Bremen Township
MCD Brook Park City
MCD Brook Park Township
MCD Chengwatana Township
MCD Clover Township
MCD Crosby Township
MCD Danforth Township
MCD Dell Grove Township
MCD Finlayson City
MCD Finlayson Township
MCD Fleming Township
MCD Henriette City
MCD Hinckley City
MCD Hinckley Township
MCD Kettle River Township
MCD Mission Creek Township
MCD Munch Township
MCD Ogema Township
MCD Partridge Township
MCD Pine City City
MCD Pine City Township
MCD Pine Lake Township
MCD Pokegama Township
MCD Rock Creek City
MCD Royalton Township
MCD Rutledge City
MCD Sandstone City
MCD Sandstone Township
MCD Willow River City
MCD Wilma Township

District 12A

County Big Stone

County Pope

RETRIEVED FROM DEMOCRACYDOCKET.COM

Plan Components (Short)

District 12A

County Pope

MCD Bangor Township
MCD Barsness Township
MCD Ben Wade Township
MCD Blue Mounds Township
MCD Brooten City
MCD Chippewa Falls Township
MCD Cyrus City
MCD Farwell City
MCD Gilchrist Township
MCD Glenwood City
MCD Glenwood Township
MCD Grove Lake Township
MCD Hoff Township
MCD Lake Johanna Township
MCD Langhei Township
MCD Long Beach City
MCD Lowry City
MCD Minnewaska Township
MCD New Prairie Township
MCD Nora Township
MCD Rolling Forks Township
MCD Sedan City
MCD Starbuck City
MCD Walden Township
MCD White Bear Lake Township

County Stearns

MCD Belgrade City
MCD Brooten City
MCD Crow Lake Township
MCD Crow River Township
MCD Elrosa City
MCD Freeport City
MCD Getty Township
MCD Lake George Township
MCD Lake Henry City
MCD Lake Henry Township
MCD Millwood Township
MCD New Munich City
MCD North Fork Township
MCD Oak Township
MCD Raymond Township
MCD Saint Martin City
MCD Saint Martin Township
MCD Saint Rosa City
MCD Spring Hill City
MCD Spring Hill Township

RETRIEVED FROM DEMOCRACYDOCKET.COM

Plan Components (Short)

District 12A

County Stearns

MCD Zion Township

County Stevens

County Swift

District 12B

County Douglas

MCD Alexandria City

MCD Alexandria Township

MCD Belle River Township

MCD Carlos City

MCD Carlos Township

MCD Forada City

MCD Hudson Township

MCD La Grand Township

MCD Lake Mary Township

MCD Nelson City

MCD Orange Township

MCD Osakis City

MCD Osakis Township

MCD Spruce Hill Township

County Pope

MCD Leven Township

MCD Reno Township

MCD Villard City

MCD Westport City

MCD Westport Township

County Stearns

MCD Ashley Township

MCD Greenwald City

MCD Grove Township

MCD Meire Grove City

MCD Melrose City

MCD Melrose Township

MCD Sauk Centre City

MCD Sauk Centre Township

District 13A

County Stearns

MCD Albany City

MCD Albany Township

MCD Avon City

MCD Avon Township

MCD Clearwater City

MCD Cold Spring City

MCD Collegeville Township

MCD Eden Lake Township

MCD Eden Valley City

MCD Fair Haven Township

RETRIEVED FROM DEMOCRACYDOCKET.COM

Plan Components (Short)

District 13A

County Stearns

MCD Farming Township

MCD Kimball City

MCD Krain Township

MCD Luxemburg Township

MCD Lynden Township

MCD Maine Prairie Township

MCD Munson Township

MCD Paynesville City

MCD Paynesville Township

MCD Richmond City

MCD Rockville City

MCD Roscoe City

MCD Saint Anthony City

MCD Saint Joseph City

VTD: Saint Joseph P-1

1003

1010 1011 1012 1013 1014 1015

2031 2032 2033 2034 2035 2036 2037 2038 2039 2040 2041 2045

2046 2047 2048 2049 2050 2051 2052 2053 2056 2057 2058 2059

2060 2061 2062 2063 2065 2066 2067 2068 2084 2085 2095 2096

2097 3038 3039 3040 3041 3042 3043 3044 3045 3046 3047 3051

3054

3090 3104

VTD: Saint Joseph P-2

2000 2001 2002 2003 2004 2005 2006 2007 2008 2009 2011 2012

2013 2014 2015 2016 2017 2018 2019 2020 2021 2022 2023 2024

2025 2026 2027 2028 2029 2030 2064 2069 2086 2087 2088 2091

2098

3009

MCD Saint Joseph Township

VTD: Saint Joseph Twp

1000 1001 1002 1004 1005 1006 1007 1008 1009 1010 1011 1012

1000 1001 1002 1003 1004 1008 1009 1010 1011 1012 1025 1026

1010

1013 1063 2007 2008 2010

1016

1027 1028 1029 1039 2042 2043 2054 2055 2089 2090 3053 3055

1041 2000 2001 2002 2003 2004 2005 2006 2007 2008 2011 2012

2013 2014 2015 2016 2017 2018 2019 2020 2021 2022 2023 2024

2025 2030

3083 3098 3099 3100

MCD Wakefield Township

District 13B

County Benton

MCD Minden Township

VTD: Minden Twp P-2

Plan Components (Short)

District 13B

County Benton

MCD Sartell City
MCD Sauk Rapids City
VTD: Sauk Rapids P-1
VTD: Sauk Rapids P-2
VTD: Sauk Rapids P-3
VTD: Sauk Rapids P-4
VTD: Sauk Rapids P-5
MCD Sauk Rapids Township

County Stearns

MCD Brockway Township
MCD Holding Township
MCD Holdingford City
MCD Le Sauk Township
MCD Saint Stephen City
MCD Saint Wendel Township
MCD Sartell City

District 14A

County Stearns

MCD Saint Augusta City
MCD Saint Cloud City
VTD: Saint Cloud W-1 P-1
VTD: Saint Cloud W-1 P-2
1016 1017 1018 1019 1020 1024 1025 2000 2001 2002 2003 2004
2002 2006 2007 3040
2005 2006 2007 2008 2009 2010 2011 2012 2013 2014 2015 2016
2012 2013 2014 2015 2016 2017 2018 2019 2020 2021 2024 2025
2017 2018 2019 2020 2021 2022 2023 2024 2025 2026 2027 2028
2026 2028 2029 2030 2031 2032 2033 2034 2035 2036 2037 2038
2029
2039 2040 2041 2042 2043 2044 2045 2046 2047 2048 2049 2050
2051 2052 2053 2054 2055 2056 2057 2058 2059 2060 2061
3010 3016 3017 3018
VTD: Saint Cloud W-1 P-3
1001 1003 1004 1005 1006 1007 1008 1009 1010 1011 1012 1013
1014 1015 1021 1022 1023
2001 2002 2005 2007 2008 2009 2010 2011 2022 2023
3013 3014 3015 3016 3032 3033 3034 3035 3036 3041
VTD: Saint Cloud W-1 P-4
VTD: Saint Cloud W-1 P-6
VTD: Saint Cloud W-1 P-7
VTD: Saint Cloud W-4 P-1
1000 1001 1002 1003 1004 1005
2035 2036 2050 2051 2052 2053 2054 2055 2056 2057 2058 2059
2060 2061 2062 2063 2064 2065
3000 3001 3011 3012 3013 3014 3015 3016
VTD: Saint Cloud W-4 P-4

Plan Components (Short)

District 14A

County Stearns

MCD Saint Cloud City

VTD: Saint Cloud W-4 P-5

VTD: Saint Cloud W-4 P-6

VTD: Saint Cloud W-4 P-7

MCD Saint Joseph City

VTD: Saint Joseph P-1

3052

VTD: Saint Joseph P-2

1000	1001	1002	1003	1004	1005	1006	1007	1008	1009	1017		
2010	2070	2071	2072	2073	2074	2075	2076	2077	2078	2079	2080	
2081	2082	2083	3005	3006	3007	3008	3009	3010	3011	3012	3013	
3014	3015	3016	3017	3018	3019	3020	3021	3022	3023	3024	3025	
3026	3027	3028	3029	3030	3031	3032	3033	3034	3035	3036	3037	
3048	3049	3050										

MCD Saint Joseph Township

VTD: Saint Joseph Twp

3001 3002 3003 3004

MCD Waite Park City

District 14B

County Benton

MCD Minden Township

VTD: Minden Twp P-1

MCD Saint Cloud City

MCD Sauk Rapids City

VTD: Sauk Rapids P-6

County Sherburne

MCD Haven Township

VTD: Haven Twp

1004	1008	1009	1011	1012	1013	1016	1017	1020	1022	1023	1030	
1031												
4001												

MCD Saint Cloud City

County Stearns

MCD Saint Cloud City

VTD: Saint Cloud W-1 P-2

2027

2046 2048 2049 2050

3000

VTD: Saint Cloud W-1 P-3

1000 1002

2000 2003 2004 2006

2033 2034

3007 3008 3009 3010 3011 3012 3017 3018 3019 3020 3028 3029

3030 3031

VTD: Saint Cloud W-1 P-5

VTD: Saint Cloud W-2 P-2

Plan Components (Short)

District 14B

County Stearns

MCD Saint Cloud City

VTD: Saint Cloud W-3 P-1

VTD: Saint Cloud W-3 P-2

VTD: Saint Cloud W-3 P-3

VTD: Saint Cloud W-3 P-4

VTD: Saint Cloud W-3 P-5

VTD: Saint Cloud W-3 P-6

VTD: Saint Cloud W-3 P-7

VTD: Saint Cloud W-4 P-1

1002 1003 1004 1005 1006 1007 1019 1020 1021 1023 1024 1025

1026 2006 2007 2008 2009 2010 2011 2012 2013 2014 2015 2016

2017 2018 2019 2020 2021 2022 2023 2024 2025 2026 2027 2028

2029 2030 2031 2032 2033 2034 2037 2038

3000 3019 3022 3034 3035 3036 3037

VTD: Saint Cloud W-4 P-2

VTD: Saint Cloud W-4 P-3

District 15A

County Chippewa

MCD Granite Falls City

MCD Granite Falls Township

VTD: Granite Falls Twp P-1

1106 1107 1108 1109 1117 1121

County Lac qui Parle

County Lyon

County Yellow Medicine

District 15B

County Blue Earth

MCD Butternut Valley Township

MCD Cambria Township

MCD Judson Township

VTD: Judson Twp

1000 1001 1002

1056 1057 1058 1140 1141 2006 2007 2008 2009 2010 2016 2017

2018 2019 2020 2021 2022 2023 2024 2025 2026 2027 2028 2029

2030 2031 2032 2033 2034 2035 2036 2037 2038 2039 2040 2041

2042 2043 2044 2045 2046 2047 2048 2049 2050 2051 2052 2053

2054 2055 2056 2057 2058 2059 2060 2061 2062 2063 2064 2065

2066 2067 2068 2070 2071 2072 2073 2074 2075 2091 2092 2094

2095 2105 2106 2107 2108 2109 2110 2111 2112 2115 2116 2117

3068 3069

County Brown

County Redwood

District 16A

County Chippewa

MCD Big Bend Township

MCD Clara City City

Plan Components (Short)

District 16A

County Chippewa

MCD Crate Township

MCD Grace Township

MCD Granite Falls Township

VTD: Granite Falls Twp P-1

1065	1071	1072	1073	1074	1075	1076	1077	1078	1079	1080	1081
1082	1083	1084	1085	1088	1102	1103	1104	1105	1111	1112	1113
1114	1115	1118	1124	1125	1127	1128	1129	1130	1131	2067	2075
2076	2077	2078	2083	2084	2085	2086	2087	2088	2089	2090	2091
2092	2093	2094	2095	2096	2097	2098	2099	2107	2108	2109	2110
2111	2121	2126									

VTD: Granite Falls Twp P-2

MCD Havelock Township

MCD Kragero Township

MCD Leenthrop Township

MCD Lone Tree Township

MCD Louriston Township

MCD Mandt Township

MCD Maynard City

MCD Milan City

MCD Montevideo City

MCD Raymond City

MCD Rheiderland Township

MCD Rosewood Township

MCD Sparta Township

MCD Stoneham Township

MCD Tunsberg Township

MCD Watson City

MCD Woods Township

County Kandiyohi

MCD East Lake Lillian Township

MCD Fahlun Township

MCD Lake Elizabeth Township

MCD Lake Lillian City

MCD Lake Lillian Township

County Meeker

MCD Acton Township

MCD Cedar Mills City

MCD Cedar Mills Township

MCD Cosmos City

MCD Cosmos Township

MCD Danielson Township

MCD Eden Valley City

MCD Forest Prairie Township

MCD Greenleaf Township

MCD Grove City City

MCD Harvey Township

Plan Components (Short)

District 16A

County Meeker

MCD Litchfield City
MCD Litchfield Township
MCD Manannah Township
MCD Swede Grove Township
MCD Union Grove Township
MCD Watkins City

County Renville

District 16B

County Kandiyohi

MCD Arctander Township
MCD Atwater City
MCD Blomkest City
MCD Burbank Township
MCD Colfax Township
MCD Dovre Township
MCD Edwards Township
MCD Genessee Township
MCD Green Lake Township
MCD Harrison Township
MCD Holland Township
MCD Irving Township
MCD Kandiyohi City
MCD Kandiyohi Township
MCD Lake Andrew Township
MCD Mamme Township
MCD New London City
MCD New London Township
MCD Norway Lake Township
MCD Pennock City
MCD Prinsburg City
MCD Raymond City
MCD Regal City
MCD Roseland Township
MCD Roseville Township
MCD Saint Johns Township
MCD Spicer City
MCD Sunburg City
MCD Whitefield Township
MCD Willmar City
MCD Willmar Township

District 17A

County McLeod

MCD Acoma Township
MCD Biscay City
MCD Brownton City
MCD Collins Township

RETRIEVED FROM DEMOCRACYDOCKET.COM

Plan Components (Short)

District 17A

County McLeod

MCD Glencoe City
MCD Glencoe Township
MCD Hale Township
MCD Hassan Valley Township
MCD Hutchinson City
MCD Hutchinson Township
MCD Lynn Township
MCD Penn Township
MCD Rich Valley Township
MCD Round Grove Township
MCD Silver Lake City
MCD Stewart City
MCD Sumter Township

County Meeker

MCD Collinwood Township
MCD Darwin City
MCD Darwin Township
MCD Dassel City
MCD Dassel Township
MCD Ellsworth Township
MCD Forest City Township

County Sibley

MCD Bismarck Township
MCD Grafton Township
MCD Moltke Township

County Wright

MCD Cokato City
MCD Cokato Township
MCD Stockholm Township

District 17B

County Carver

MCD Camden Township
MCD Carver City
MCD Dahlgren Township
MCD Hamburg City
MCD Hancock Township
MCD Hollywood Township
MCD New Germany City
MCD Norwood Young America City
MCD San Francisco Township
MCD Watertown City
MCD Watertown Township
MCD Young America Township

County McLeod

MCD Bergen Township
MCD Helen Township

RETRIEVED FROM DEMOCRACYDOCKET.COM

Plan Components (Short)

District 17B

County McLeod

MCD Lester Prairie City
MCD Plato City
MCD Winsted City
MCD Winsted Township

County Sibley

MCD Alfsborg Township
MCD Arlington City
MCD Arlington Township
MCD Cornish Township
MCD Dryden Township
MCD Faxon Township
MCD Gaylord City
MCD Gibbon City
MCD Green Isle City
MCD Green Isle Township
MCD Henderson City
MCD Henderson Township
MCD Jessenland Township
MCD Kelso Township
MCD Le Sueur City
MCD New Auburn City
MCD New Auburn Township
MCD Severance Township
MCD Sibley Township
MCD Transit Township
MCD Washington Lake Township
MCD Winthrop City

District 18A

County Blue Earth

MCD Lime Township
MCD Mankato City
VTD: Mankato W-2 P-15
2061 2062 2063 3067
VTD: Mankato W-2 P-16
VTD: Mankato W-2 P-17
VTD: Mankato W-5 P-1
VTD: Mankato W-5 P-2
VTD: Mankato W-5 P-3
2014
MCD Mankato Township
VTD: Mankato Twp P-1
VTD: Mankato Twp P-2
3018
3061 3062

County Le Sueur

MCD Kasota City

RETRIEVED FROM DEMOCRACYDOCKET.COM

Plan Components (Short)

District 18A

County Le Sueur

MCD Kasota Township
 VTD: Kasota Twp P-1
 MCD Mankato City

County Nicollet

District 18B

County Blue Earth

MCD Eagle Lake City
 MCD Mankato City

VTD: Mankato W-1 P-11
 VTD: Mankato W-1 P-12
 VTD: Mankato W-1 P-14
 VTD: Mankato W-2 P-15

1000	1001	1002	1004	1005	1006	1007	1009	1010	1011	1012	1013
1000	1001	1002	3003	3004	3005	3006	3007	3008	3009	3010	3011
1000	1001	1002	1003	1004	1005	1006	1007	1008	1009	1010	1011
1012	3000	3001	3002								
1014	1015	1016	1017	1018	1019	1020	1021	1022	1023	1024	1025
1026	1027	1028	1029	1030	1031	1032	1033	1034	1035	1036	1037
1037	1039	1071	1073	1074	1075	1080	1081	1082	1083	1087	2000
2000	2001	2002	2003	2004	2005	2010	2011	2012	2013	2014	2019
2001	2002	2003	2004	2005	2006	2007	2008	2009	2010	2011	2012
2013	2014	2015	2016	2017	3000	3001	3002	3003	3004	3005	3006
3007	3008	3009	3011	3012	3013	3014	3015	3016	3017	3018	3019
3012	3013										
3020	3024	3025	3026	3027	3028	3029					
3068	3069	3070	3071	3072	3074						

VTD: Mankato W-3 P-7
 VTD: Mankato W-3 P-8
 VTD: Mankato W-3 P-9
 VTD: Mankato W-4 P-10
 VTD: Mankato W-4 P-10A
 VTD: Mankato W-4 P-13
 VTD: Mankato W-5 P-3

1000	1001	1003	1004	1006	1009	1010	1011	1012	1013	1014	1015
1026	2012	2013	2015	3006	3007	3008	3009	3010	3011	3012	3013
3014	3015	3016	3018								

VTD: Mankato W-5 P-4
 VTD: Mankato W-5 P-5
 VTD: Mankato W-5 P-6

MCD Mankato Township

VTD: Mankato Twp P-2

1001	1003	1004	1007	1008	1009	1013	1017	1028	1030	1039	1054
1002	1007	1008	1017	1020	3022	3027	3028	3029	3030		
1003	1008										
1070	1071	1072	1092	3065	3066	3073	3075	3076	3077	3078	3079
1072	1086										

Plan Components (Short)

District 18B

County Blue Earth

MCD Mankato Township
VTD: Mankato Twp P-2
2017 2094
3006
3015 3016
4007
4016 4021
MCD Skyline City

District 19A

County Goodhue

MCD Cherry Grove Township
MCD Holden Township
MCD Kenyon City
MCD Kenyon Township
MCD Wanamingo City
MCD Wanamingo Township

County Rice

MCD Cannon City Township
MCD Faribault City
MCD Morristown City
MCD Morristown Township
MCD Nerstrand City
MCD Richland Township
MCD Shieldsville Township
MCD Walcott Township
MCD Warsaw Township
MCD Wells Township
MCD Wheeling Township

County Waseca

MCD Alton Township
MCD Blooming Grove Township
MCD Elysian City
MCD Josco Township
MCD Janesville City
MCD Janesville Township

District 19B

County Steele

MCD Clinton Falls Township
MCD Deerfield Township
MCD Havana Township
MCD Medford City
MCD Medford Township
MCD Meriden Township
MCD Merton Township
MCD Owatonna City
MCD Owatonna Township

RETRIEVED FROM DEMOCRACYDOCKET.COM

Plan Components (Short)

District 19B

County Waseca

MCD Saint Mary Township
MCD Waseca City
MCD Woodville Township

District 20A

County Dakota

MCD Douglas Township
MCD Miesville City

County Goodhue

MCD Belle Creek Township
MCD Bellechester City
MCD Belvidere Township
MCD Cannon Falls City
MCD Cannon Falls Township
MCD Featherstone Township
MCD Florence Township
MCD Goodhue City
MCD Goodhue Township
MCD Hay Creek Township
MCD Lake City City
MCD Leon Township
MCD Red Wing City
MCD Vasa Township
MCD Wacouta Township
MCD Welch Township

County Wabasha

MCD Bellechester City
MCD Chester Township
MCD Gillford Township
MCD Glasgow Township
MCD Lake City
MCD Lake Township
MCD Mount Pleasant Township
MCD Pepin Township
MCD Wabasha City
MCD West Albany Township

District 20B

County Goodhue

MCD Minneola Township
MCD Pine Island City
MCD Pine Island Township
MCD Roscoe Township
MCD Zumbrota City
MCD Zumbrota Township

County Olmsted

MCD Chatfield City
MCD Dover City

RETRIEVED FROM DEMOCRACYDOCKET.COM

Plan Components (Short)

District 20B

County Olmsted

MCD Dover Township
MCD Elmira Township
MCD Eyota City
MCD Eyota Township
MCD Farmington Township
MCD Marion Township
VTD: Marion Twp P-1
MCD New Haven Township
MCD Orion Township
MCD Pine Island City
MCD Pleasant Grove Township
MCD Quincy Township
MCD Viola Township

County Wabasha

MCD Elgin City
MCD Elgin Township
MCD Greenfield Township
MCD Hammond City
MCD Highland Township
MCD Hyde Park Township
MCD Kellogg City
MCD Mazeppa City
MCD Mazeppa Township
MCD Millville City
MCD Minneiska City
MCD Minneiska Township
MCD Oakwood Township
MCD Plainview City
MCD Plainview Township
MCD Watopa Township
MCD Zumbro Falls City
MCD Zumbro Township

County Winona

MCD Altura City
MCD Elba City
MCD Elba Township
MCD Minneiska City
MCD Mount Vernon Township
MCD Norton Township
MCD Saint Charles City
MCD Saint Charles Township
MCD Saratoga Township
MCD Utica City
MCD Whitewater Township

District 21A

County Cottonwood

RETRIEVED FROM DEMOCRACYDOCKET.COM

Plan Components (Short)

District 21A

County Cottonwood

MCD Amboy Township
MCD Amo Township
MCD Ann Township
MCD Carson Township
MCD Comfry City
MCD Dale Township
MCD Delton Township
MCD Germantown Township
MCD Highwater Township
MCD Jeffers City
MCD Midway Township
MCD Mountain Lake City
MCD Rose Hill Township
MCD Selma Township
MCD Southbrook Township
MCD Storden City
MCD Storden Township
MCD Westbrook City
MCD Westbrook Township

County Lincoln

County Murray

County Nobles

MCD Adrian City
MCD Ellsworth City
MCD Grand Prairie Township
MCD Larkin Township
MCD Leota Township
MCD Lismore City
MCD Lismore Township
MCD Little Rock Township
MCD Olney Township
MCD Westside Township
MCD Wilmont City
MCD Wilmont Township

County Pipestone

County Rock

District 21B

County Cottonwood

MCD Bingham Lake City
MCD Great Bend Township
MCD Lakeside Township
MCD Mountain Lake Township
MCD Springfield Township
MCD Windom City

County Jackson

County Martin

RETRIEVED FROM DEMOCRACYDOCKET.COM

Plan Components (Short)

District 21B

County Martin

MCD Cedar Township
MCD Elm Creek Township
MCD Fox Lake Township
MCD Galena Township
MCD Ormsby City
MCD Trimont City

County Nobles

MCD Bigelow City
MCD Bigelow Township
MCD Bloom Township
MCD Brewster City
MCD Dewald Township
MCD Dundee City
MCD Elk Township
MCD Graham Lakes Township
MCD Hersey Township
MCD Indian Lake Township
MCD Kinbrae City
MCD Lorain Township
MCD Ransom Township
MCD Round Lake City
MCD Rushmore City
MCD Seward Township
MCD Summit Lake Township
MCD Worthington City
MCD Worthington Township

County Watonwan

MCD Adrian Township
MCD Butterfield City
MCD Butterfield Township
MCD Darfur City
MCD Long Lake Township
MCD Nelson Township
MCD Odin City
MCD Odin Township
MCD Ormsby City
MCD Saint James City
MCD Saint James Township

District 22A

County Blue Earth

MCD Amboy City
MCD Beauford Township
MCD Ceresco Township
MCD Danville Township
MCD Decoria Township
MCD Garden City Township

RETRIEVED FROM DEMOCRACYDOCKET.COM

Plan Components (Short)

District 22A

County Blue Earth

MCD Good Thunder City

MCD Judson Township

VTD: Judson Twp

1003	1004	1005	1006	1008	1009	1013	2000	2001	2004	2005	2006
------	------	------	------	------	------	------	------	------	------	------	------

2007	2011	2013	2021	3005	3006
------	------	------	------	------	------

MCD Lake Crystal City

MCD Lincoln Township

MCD Lyra Township

MCD Mapleton City

MCD Mapleton Township

MCD Medo Township

MCD Minnesota Lake City

MCD Pemberton City

MCD Pleasant Mound Township

MCD Rapidan Township

MCD Shelby Township

MCD South Bend Township

MCD Sterling Township

MCD Vernon Center City

MCD Vernon Center Township

County Faribault

MCD Blue Earth City

MCD Blue Earth City Township

MCD Delavan City

MCD Delavan Township

MCD Jo Daviess Township

MCD Pilot Grove Township

MCD Prescott Township

MCD Verona Township

MCD Winnebago City

MCD Winnebago City Township

County Martin

MCD Center Creek Township

MCD Ceylon City

MCD Dunnell City

MCD East Chain Township

MCD Fairmont City

MCD Fairmont Township

MCD Fraser Township

MCD Granada City

MCD Jay Township

MCD Lake Belt Township

MCD Lake Fremont Township

MCD Manyaska Township

MCD Nashville Township

MCD Northrop City

RETRIEVED FROM DEMOCRACYDOCKET.COM

Plan Components (Short)

District 22A

County Martin

MCD Pleasant Prairie Township
MCD Rolling Green Township
MCD Rutland Township
MCD Sherburn City
MCD Silver Lake Township
MCD Tenhassen Township
MCD Truman City
MCD Waverly Township
MCD Welcome City
MCD Westford Township

County Watonwan

MCD Antrim Township
MCD Fieldon Township
MCD La Salle City
MCD Lewisville City
MCD Madelia City
MCD Madelia Township
MCD Riverdale Township
MCD Rosendale Township
MCD South Branch Township

District 22B

County Blue Earth

MCD Jamestown Township
MCD Le Ray Township
MCD Madison Lake City
MCD Mankato Township
VTD: Mankato Twp P-2
1014 1015 1016 1018 1019 1020 1040 1041 1042 1060 1061 1062
1021 1022 1023 1024 1025 3031 3032
1033 2010 2011 2012 2013 2014 2015 2016 2023 2102 3000 3001
1063 1064 1065 1066 1067 1068 1069 1079 1080 1081 1084 1085
1086 1087 1088 1089 1090 1096
3002 3009
4018

MCD McPherson Township
MCD Saint Clair City

County Le Sueur

MCD Cleveland City
MCD Cleveland Township
MCD Cordova Township
MCD Derrynane Township
MCD Elysian City
MCD Elysian Township
MCD Heidelberg City
MCD Kasota Township
VTD: Kasota Twp P-2

Plan Components (Short)

District 22B

County Le Sueur

MCD Kilkenny City
MCD Kilkenny Township
MCD Lanesburgh Township
MCD Le Center City
MCD Le Sueur City
MCD Lexington Township
MCD Montgomery City
MCD Montgomery Township
MCD New Prague City
MCD Ottawa Township
MCD Sharon Township
MCD Tyrone Township
MCD Washington Township
MCD Waterville City
MCD Waterville Township

County Rice

MCD Erin Township

County Scott

MCD Belle Plaine City
MCD Belle Plaine Township
MCD Blakeley Township
MCD Saint Lawrence Township

District 23A

County Faribault

MCD Barber Township
MCD Bricelyn City
MCD Brush Creek Township
MCD Clark Township
MCD Dunbar Township
MCD Easton City
MCD Elmore City
MCD Elmore Township
MCD Emerald Township
MCD Foster Township
MCD Frost City
MCD Kiester City
MCD Kiester Township
MCD Lura Township
MCD Minnesota Lake City
MCD Minnesota Lake Township
MCD Rome Township
MCD Seely Township
MCD Walnut Lake Township
MCD Walters City
MCD Wells City

County Freeborn

RETRIEVED FROM DEMOCRACYDOCKET.COM

Plan Components (Short)

District 23A

County Freeborn

MCD Albert Lea City
MCD Albert Lea Township
MCD Alden City
MCD Alden Township
MCD Bancroft Township
MCD Bath Township
MCD Carlston Township
MCD Clarks Grove City
MCD Conger City
MCD Emmons City
MCD Freeborn City
MCD Freeborn Township
MCD Freeman Township
MCD Geneva City
MCD Geneva Township
MCD Glenville City
MCD Hartland City
MCD Hartland Township
MCD Hollandale City
MCD Manchester City
MCD Manchester Township
MCD Mansfield Township
MCD Nunda Township
MCD Pickerel Lake Township
MCD Riceland Township
MCD Twin Lakes City

County Steele

MCD Aurora Township
MCD Berlin Township
MCD Ellendale City
MCD Lemond Township
MCD Somerset Township
MCD Summit Township

County Waseca

MCD Byron Township
MCD Freedom Township
MCD New Richland City
MCD New Richland Township
MCD Otisco Township
MCD Vivian Township
MCD Waldorf City
MCD Wilton Township

District 23B

County Freeborn

MCD Hayward City
MCD Hayward Township

RETRIEVED FROM DEMOCRACYDOCKET.COM

Plan Components (Short)

District 23B

County Freeborn

MCD London Township
MCD Moscow Township
MCD Myrtle City
MCD Newry Township
MCD Oakland Township
MCD Shell Rock Township

County Mower

MCD Adams City
MCD Adams Township
MCD Austin City
MCD Austin Township
MCD Brownsdale City
MCD Clayton Township
MCD Dexter City
MCD Dexter Township
MCD Elkton City
MCD Grand Meadow City
MCD Grand Meadow Township
MCD Lansing Township
MCD Lodi Township
MCD Lyle City
MCD Lyle Township
MCD Mapleview City
MCD Marshall Township
MCD Nevada Township
MCD Pleasant Valley Township
MCD Red Rock Township
MCD Rose Creek City
MCD Sargeant City
MCD Sargeant Township
MCD Taopi City
MCD Udolpho Township
MCD Waltham City
MCD Waltham Township
MCD Windom Township

County Steele

MCD Blooming Prairie City
MCD Blooming Prairie Township

District 24A

County Dodge

County Olmsted

MCD Byron City
MCD High Forest Township
MCD Kalmar Township
MCD Rochester City
VTD: Rochester W-1 P-10

RETRIEVED FROM DEMOCRACYDOCKET.COM

Plan Components (Short)

District 24A

County Olmsted

MCD Rochester City

VTD: Rochester W-1 P-11

VTD: Rochester W-1 P-12

VTD: Rochester W-1 P-4

2011 2013 2014 2015

MCD Rochester Township

VTD: Rochester Twp P-1

1012 1013 1020 1025 1026 1027 2046 2047 2053 2054

VTD: Rochester Twp P-4

MCD Rock Dell Township

MCD Salem Township

MCD Stewartville City

District 24B

County Olmsted

MCD Cascade Township

VTD: Cascade Twp P-2A

1007 3007 3008 3009 3010 3011 3015 3016 3017 3018

1010 1013 1014 1015 1026 1027 1030

1041

2045

VTD: Cascade Twp P-3A

1016 1017 1031

1042

3005 3006

MCD Marion Township

VTD: Marion Twp P-2

MCD Rochester City

VTD: Rochester W-1 P-1

VTD: Rochester W-1 P-2

VTD: Rochester W-1 P-3

VTD: Rochester W-1 P-4

3000 3001 3002 3003 3004 3005 3006 3007 3008 3009 3010 4026

4027

VTD: Rochester W-1 P-5

VTD: Rochester W-1 P-6

1000 1001 1002 1003 1004 1005 1018

VTD: Rochester W-1 P-7

VTD: Rochester W-1 P-8

VTD: Rochester W-1 P-9

VTD: Rochester W-2 P-3

VTD: Rochester W-2 P-4

VTD: Rochester W-2 P-5

VTD: Rochester W-2 P-6

VTD: Rochester W-2 P-7

VTD: Rochester W-2 P-8

VTD: Rochester W-4 P-6

Plan Components (Short)

District 24B

County Olmsted

MCD Rochester City

VTD: Rochester W-4 P-7

VTD: Rochester W-4 P-8

VTD: Rochester W-4 P-9

VTD: Rochester W-6 P-8

MCD Rochester Township

VTD: Rochester Twp P-1

1011	1041	2003	2004	2005	2006	2009	2010	2014	2017	2018	2019
------	------	------	------	------	------	------	------	------	------	------	------

1015

2006

2020	2029	2030	2031	2032	2035	2036	2037	2038	2043	2044
------	------	------	------	------	------	------	------	------	------	------

3003 3008

VTD: Rochester Twp P-2

VTD: Rochester Twp P-3

District 25A

County Olmsted

MCD Cascade Township

VTD: Cascade Twp P-1

VTD: Cascade Twp P-2A

1002	1004	1008	1026	4006
------	------	------	------	------

1036	1038	1040	3020
------	------	------	------

VTD: Cascade Twp P-3A

1037	1039	3026	3027	3028
------	------	------	------	------

2032 2033

VTD: Cascade Twp P-4

MCD Haverhill Township

MCD Oronoco City

MCD Oronoco Township

MCD Rochester City

VTD: Rochester W-3 P-1

VTD: Rochester W-3 P-2

VTD: Rochester W-3 P-3

VTD: Rochester W-3 P-4

VTD: Rochester W-3 P-5

VTD: Rochester W-3 P-6

VTD: Rochester W-3 P-7

VTD: Rochester W-5 P-7

VTD: Rochester W-5 P-8

VTD: Rochester W-6 P-4

VTD: Rochester W-6 P-6

VTD: Rochester W-6 P-7

District 25B

County Olmsted

MCD Rochester City

VTD: Rochester W-1 P-6

1001	1002	1003	1004	1005	1006	1007	1008	1009	1010
------	------	------	------	------	------	------	------	------	------

RETRIEVED FROM DEMOCRACYDOCKET.COM

Plan Components (Short)

District 25B

County Olmsted

MCD Rochester City

VTD: Rochester W-2 P-1

VTD: Rochester W-2 P-2

VTD: Rochester W-4 P-1

VTD: Rochester W-4 P-2

VTD: Rochester W-4 P-3

VTD: Rochester W-4 P-4

VTD: Rochester W-4 P-5

VTD: Rochester W-5 P-1

VTD: Rochester W-5 P-2

VTD: Rochester W-5 P-3

VTD: Rochester W-5 P-4

VTD: Rochester W-5 P-5

VTD: Rochester W-5 P-6

VTD: Rochester W-6 P-1

VTD: Rochester W-6 P-2

VTD: Rochester W-6 P-3

VTD: Rochester W-6 P-5

District 26A

County Winona

MCD Dakota City

MCD Dresbach Township

MCD Fremont Township

MCD Goodview City

MCD Hart Township

MCD Hillsdale Township

MCD Homer Township

MCD La Crescent City

MCD Lewiston City

MCD Minnesota City City

MCD New Hartford Township

MCD Pleasant Hill Township

MCD Richmond Township

MCD Rollingstone City

MCD Rollingstone Township

MCD Stockton City

MCD Utica Township

MCD Warren Township

MCD Wilson Township

MCD Winona City

MCD Wiscoy Township

District 26B

County Fillmore

County Houston

County Mower

MCD Bennington Township

Plan Components (Short)

District 26B

County Mower

MCD Frankford Township
MCD Le Roy City
MCD Le Roy Township
MCD Racine City
MCD Racine Township

District 27A

County Sherburne

MCD Becker City
MCD Becker Township
MCD Big Lake City
MCD Big Lake Township
MCD Clear Lake City
MCD Clear Lake Township
MCD Haven Township

VTD: Haven Twp

1000	1001	1002	1003	1024	1025	1026	1027	1028	1029	1032	1034
1002	1003	1004	1005	1006	1007	1008	1009	1010	1011	1012	1013
1008	1009	1015	1016	1017	1018	1019					
1014	1015	1016	1017	1018	1019	1020	1021	1069	1072		
1035	1036	1037	1038	1039	1040	1041	1042	1043	1044	1045	1046
1047	1048	1049	1050	1051	1052	1053	1054	1055	1056	1057	1058
1059											

MCD Orrock Township
MCD Palmer Township
MCD Santiago Township

District 27B

County Anoka

MCD Bethel City
MCD Saint Francis City

County Isanti

MCD Saint Francis City
MCD Spencer Brook Township
MCD Stanford Township

County Mille Lacs

MCD Greenbush Township
MCD Princeton City
MCD Princeton Township

County Sherburne

MCD Baldwin Township
MCD Blue Hill Township
MCD Livonia Township
MCD Princeton City
MCD Zimmerman City

District 28A

County Chisago

MCD Fish Lake Township

Plan Components (Short)

District 28A

County Chisago

MCD Harris City

MCD North Branch City

VTD: North Branch P-A

VTD: North Branch P-B

2000	2001	2002	2003	2004	2005	2006	2030	3000	3001	3002	3003
3004	3005	3006	3007	3008	3009	3010	3011	3012	3013	3014	3015
3016	3017	3018	3019	3020	3021	3022	3023	3024	3025	3026	

VTD: North Branch P-C

1000	1001	1002	1003	1004	1005	1006	1007	1008	1009	1010	1011
1012	1013	1014	1015	1016	1017	1018	1019	2005	2022	2023	2024
2025	2026	2027									

County Isanti

MCD Bradford Township

MCD Braham City

MCD Cambridge City

MCD Cambridge Township

MCD Isanti City

MCD Isanti Township

MCD Maple Ridge Township

MCD North Branch Township

MCD Oxford Township

MCD Springvale Township

MCD Stanchfield Township

MCD Wyanett Township

District 28B

County Chisago

MCD Amador Township

MCD Center City City

MCD Chisago City City

MCD Chisago Lake Township

MCD Franconia Township

MCD Lent Township

MCD Lindstrom City

MCD North Branch City

VTD: North Branch P-B

1000	1001	1002	1003	1004	1005	1006	1007	1008	1009	1010	1011
1012	1013	1014	1015	1016	1017	1018	1019	1020	1021	1022	1023
1024	1025	1026	1027	1028	4000	4001	4002	4003	4004	4005	4006
4007	4008	4009	4010	4011	4012	4013	4014	4015	4016	4017	4018
4019	4020	4021	4022	4023							

VTD: North Branch P-C

3000	3001	3002	3003	3004	3005	3006	3007	3008	3009	3010	3011
3012	3013	3014	3015	3016	3017	3018	3019	3020	3021	3022	3023
3024	3025	3026	3027	3028	3029	3030	4000	4001	4002	4003	4004
4005	4006	4007	4008	4009	4010	4011	4012	4013	4014	4015	4016
4017	4018	4019	4020	4021	4022	4023	4024	4025			

Plan Components (Short)

District 28B

County Chisago

MCD Shafer City
MCD Shafer Township
MCD Stacy City
MCD Sunrise Township
MCD Taylors Falls City
MCD Wyoming City

District 29A

County Hennepin

MCD Rockford City

County Meeker

MCD Kingston City
MCD Kingston Township

County Wright

MCD Albion Township
MCD Annandale City
MCD Chatham Township

VTD: Chatham Twp

2047	2048	2049	3009	3010	3020	3021	4009	4010	4011	4012	4013
4014	4015	4016	4017	4018	4019	4020	4021	4022	4023	4024	4025
4026	4027	4028	4029	4030	4031	4032	4033	4034	4035	4036	4037
4038	4039	4040	4041	4042	4043	4046	4048	4050	4051	4052	4053
4054	4055										

MCD Clearwater City
MCD Clearwater Township
MCD Corinna Township
MCD Delano City
MCD Franklin Township
MCD French Lake Township
MCD Howard Lake City
MCD Marysville Township
MCD Middleville Township
MCD Montrose City
MCD Rockford City
MCD Rockford Township
VTD: Rockford Twp
1003 1016 1028 3015 3016 3018 3032 3037
MCD South Haven City
MCD Southside Township
MCD Victor Township
MCD Waverly City
MCD Woodland Township

District 29B

County Wright

MCD Buffalo City
MCD Buffalo Township
MCD Chatham Township

Plan Components (Short)

District 29B

County Wright

MCD Chatham Township

VTD: Chatham Twp

2039 2040 3004 3005 3030 4045 4056

MCD Maple Lake City

MCD Maple Lake Township

MCD Monticello City

MCD Monticello Township

MCD Silver Creek Township

District 30A

County Hennepin

MCD Hanover City

County Wright

MCD Albertville City

MCD Hanover City

MCD Otsego City

VTD: Otsego P-1A

1002 1003 1004 1005 1006 1007 1008 1009 1011 3000 3001 3002

2013

2036 2037

3000 3001 3002 3003 3004 3005 3006 3009 3010 3011 3012

3003 3004 3005 3006 3007 3008 3009 3010 3011 3012 3013 3014

3015 3016 3017 3018 3019 3020 3021 3022 3023 3024 3025 3026

3027 3028 3029 3030 3031 3032 3033 3034 4000 4001 4002 4003

4004 4005 4006 4007 4008 4009 4010 4011 4012 4013 4014 4015

4016 4017 4018 4019 4020 4021 4022 4023 4024 4025 4026 4027

4028 4029 4030 4031 4032 4033 4034 4035 5000 5001 5002 5003

5004 5005 5006 5007 5008 5009 5010 5011 5012 5013 5014 5015

5016 5017 5018 5019 5020 5021 5022 5023 5024 5025 5026 5027

5028 5029 5030 5031 5032 5033 5034 5035 5036 5037

VTD: Otsego P-2A

1000 1001 1010

2013 2017 2018 2019 2020

MCD Rockford Township

VTD: Rockford Twp

1005 3000 3001 3002 3003 3004 3005 3006 3007 3008 3009 3023

3027 3028 3029 3030 3035 3036 3041 4000 4001 4002 4003 4006

4007 4008 4009 4010 4011 4012 4013 4014 4015 4016 4017 4018

4018

4019 4020 4021 4022 4023 4024 4025 4026 4027 4028 4029 4030

4031 4032 4033 4034 4035 4036 4037 4038 4039 4040 4042 4043

4044 4045 4046 4047 4048 4049 4050 4051 4052 4053 4054 4055

4056 4057 4058 4059 4060 5000 5001 5006 5007 5008 5009 5010

5011 5012 5013 5014 5015 5016 5017 5018 5019 5020 5021 5022

5023 5024 5025 5026 5027 5028 5031 5032 5033 5034 5035 5036

5037 5038 5039 5040 5041 5042 5043 5044 5045 5046 5047 5048

5049 5050 5051 5052 5053 5054 5055 5056 5057 5058 5060 5062

Plan Components (Short)

District 30A

County Wright

MCD Rockford Township

VTD: Rockford Twp

5063 5064 5065 5066 5067 5068 5069 5070 5071 5072

MCD Saint Michael City

District 30B

County Anoka

MCD Nowthen City

MCD Oak Grove City

VTD: Oak Grove P-2

VTD: Oak Grove P-4

1024 1025 1027 1028 1029 1030 1031 1032

County Sherburne

MCD Elk River City

County Wright

MCD Otsego City

VTD: Otsego P-1A

1000 1001 1002 1003 1004 1005 1006 1007 1008 1009 1010 1011

1012 1013 1039 1042

3007 3008 3013 5019 5020 5021 5022

VTD: Otsego P-2A

1000 1001 1002 1003 1004 1005 1006 1007 1008 2000 2001 2002

2000 2001 2002 2003 2004 2005 2006 2007 2008 2009 2010 2011

2003 2004 2005 2006 2007 2008 2009 2010 2011 2012 2014 2015

2012 2013 2014 2015 2016 2017 2018 2019 2020 2021 2022

2016 2021 2022 2023 2024 4019 4020 4021 4022 4023 4024 4025

4026 4027 4028 4029 4030 4031 4032 4033 4034 4035 4036 5000

5001 5002 5003 5004 5005 5006 5007 5008 5009 5010 5011 5012

5013 5014 5015 5016 5017 5018 5023 5024 5025 5026

VTD: Otsego P-3

District 31A

County Anoka

MCD Andover City

VTD: Andover P-1

VTD: Andover P-2

VTD: Andover P-3

1000 1001 1002 1003 1004 1005 1006 1007 1008 1009 1010 1011

1000 1010 1011

1012 1013 1014 1015 1016 1017 1018 1019 1020 3001 3002 3003

2000 2001 2002 2003 2004 2005 2006 2007 2008 2009 2010 2011

2012 2013 2014 2015 2016 2017

3004 3009 3010 3011

VTD: Andover P-4

VTD: Andover P-5

1000 1001 1002 1003 1004 1005 1006 1007 1008 1009 1010 1011

1012 1013 1014 1015 1016 1017 1018 1019

VTD: Andover P-8

Plan Components (Short)

District 31A

County Anoka

MCD Andover City

VTD: Andover P-8

1001 1002 1003 1004 1005 1006 1007 1009

MCD Ramsey City

District 31B

County Anoka

MCD Andover City

VTD: Andover P-5

2017 2018 2019 2020 2021

3000 3001 3002 3003 3004 3005 3006 3007 3008

VTD: Andover P-6

VTD: Andover P-7

VTD: Andover P-8

1000

1000 1001 1002 1003 1004 1005 1006 1007 1008 1009 1010 1011

1012 1013 1014 1015 1016 1017 1018 2003 2004 2005 2006 2007

2008 2009 2010 2011 2012

MCD East Bethel City

MCD Ham Lake City

VTD: Ham Lake P-1

VTD: Ham Lake P-2

1011 3000 3001 3002 3003 3004 3005 3006 3007 3009

3019

VTD: Ham Lake P-3A

VTD: Ham Lake P-4A

2002 2003 2013 2014 2015 3000 3001 3002 3003 3009 3014 3015

3016

MCD Linwood Township

MCD Oak Grove City

VTD: Oak Grove P-1

VTD: Oak Grove P-3

VTD: Oak Grove P-4

1026 1033 2018 2019 2020 2024 2025 2026 2027 2028 2029 2030

2031 2035 2036 2037 2038 2039

3013 3014 3015 3016 3017 3018 3019 3020 3021 3022 3023 3024

3025 4030 4031 4032 4033 4034 4035 4036 4037 4038 4039 4040

4041 4042 4043

County Isanti

MCD Athens Township

District 32A

County Anoka

MCD Blaine City

VTD: Blaine W-2 P-1

3006 3007 3008 3009 3010

VTD: Blaine W-2 P-2B

2000 2001

Plan Components (Short)

District 32A

County Anoka

MCD Blaine City

VTD: Blaine W-2 P-3

3000 3001 3002 3003 3004 3005 3011 4000 4001 4002 4003 4004

3000 3001

4005 4006 4007 4008 4009 4010

5014

VTD: Blaine W-2 P-5

1001 1002 1003 1004 1006 1007 1008 1009 2000 2001 2002 2003

2004 2006 2009 2010 3003 3013

VTD: Blaine W-3 P-1

VTD: Blaine W-3 P-2

VTD: Blaine W-3 P-3

VTD: Blaine W-3 P-4

VTD: Blaine W-3 P-5

VTD: Blaine W-3 P-6

VTD: Blaine W-3 P-7

1000 1001 1002 1003 1004 1005 1006 1007 1008 1009 1010 1011

1000 3000 3001 3002 3004 3005 3006 3007 3008 3010 3011 3012

1012 1013 2000 2001 2002 2003 2004 2005 2006 2007 2008 2009

2010 2011 2012 2013 2014 2015 2016 2017 2018 2019 2020 2021

2022 2023 2024 2025 2026 2027

3006 3007

3014 3015

VTD: Blaine W-3 P-8

2000 2001

MCD Columbus City

MCD Ham Lake City

VTD: Ham Lake P-2

1000 1001 1002 1003 1005 1007 1010 1021 1022 2000 2001 2002

2003 2004 2005 2006 2007 2008 2009 2010 2011 2012 2013 2014

2015 2016 2017 2018 2019 2020 2021 3008

5006 5007 5008 5010 5011

VTD: Ham Lake P-4A

1000 1001 1002 1003 1004 1005 1006 1007 1008 1009 1010 1011

1013 1014 1017 1018 1019 1020 1025 3000 3001 3002 3003 3004

2000 2001

3005 3006 3007 3008 3009 3010 3011 3012 3013 3014 3015 3016

3020 3021 5004 5005

VTD: Ham Lake P-5

VTD: Ham Lake P-6A

District 32B

County Anoka

MCD Blaine City

VTD: Blaine W-1 P-1

VTD: Blaine W-1 P-2

VTD: Blaine W-1 P-3

Plan Components (Short)

District 32B

County Anoka

MCD Blaine City

VTD: Blaine W-1 P-4

VTD: Blaine W-1 P-5

VTD: Blaine W-1 P-6

VTD: Blaine W-1 P-7

VTD: Blaine W-1 P-8

VTD: Blaine W-2 P-1

1003	1004	1005	1006	1007	2000	2001	2002	2003	2004	2005	2006
2007	2008	2009	2010	2011	2012	2013	2014	2015	2016	2017	2018

VTD: Blaine W-2 P-2A

VTD: Blaine W-2 P-2B

1000	1001	1002	1003	1004	1005	1006	1007	1008	1009	2002	2003
------	------	------	------	------	------	------	------	------	------	------	------

1000	1001	1002	1003	1009	1010
------	------	------	------	------	------

2004	2005	2006	2007	2008	2009	2010	2011	2012	2013	2014	2015
------	------	------	------	------	------	------	------	------	------	------	------

2016	2017	3003	3004	3005	3006	3007	3008	3010	3011
------	------	------	------	------	------	------	------	------	------

3014

4005

VTD: Blaine W-2 P-3

1000	1001	1002
------	------	------

3002	3009
------	------

VTD: Blaine W-2 P-4A

VTD: Blaine W-2 P-4B

VTD: Blaine W-2 P-5

2007	2008
------	------

VTD: Blaine W-2 P-6

VTD: Blaine W-3 P-7

3000	3001	3002	3003	3004	3005	3008
------	------	------	------	------	------	------

VTD: Blaine W-3 P-8

2002	2003	2004	2005	2006	2007	2008	2009	2010	2011	2012	2013
------	------	------	------	------	------	------	------	------	------	------	------

2014	2015	2016	2017	2018	2019	2020	2021	2022	2023	2026	2027
------	------	------	------	------	------	------	------	------	------	------	------

2028	2029
------	------

MCD Lexington City

District 33A

County Washington

MCD Dellwood City

MCD Forest Lake City

VTD: Forest Lake P-1

1010	1011	1012	1013	1035	3000	3001	3002	3003	3004	3005	3006
------	------	------	------	------	------	------	------	------	------	------	------

2001	2002	2006
------	------	------

3007	3008	3009	3010	3011	3012	3013	3014	3015	3016	3017	3018
------	------	------	------	------	------	------	------	------	------	------	------

3019	3020	3021	3022	3023	3024	3025	3026	3027	3028	3029	3030
------	------	------	------	------	------	------	------	------	------	------	------

3031	3032	3033	3034	3035	3036	3037	3038	4003	4005	4006	4007
------	------	------	------	------	------	------	------	------	------	------	------

4008	4010	4011	4012	4013	4014
------	------	------	------	------	------

VTD: Forest Lake P-2

1000	1001	1002	1003	1004	1005	1006	1007	1008	1009	1010	1011
------	------	------	------	------	------	------	------	------	------	------	------

1012	1014	1015	1016	1017	1018	1019	1020	2000	2003	2004	2005
------	------	------	------	------	------	------	------	------	------	------	------

Plan Components (Short)

District 33A

County Washington

MCD Forest Lake City

VTD: Forest Lake P-2

2005 2006

2007 2008 2009 2010 2011 2012 2013 2014 2015 2016 2017 2018

2017 2020

3000 3001 3002 3003 3004 3005 3006 3007 3008 3009 3010 3013

3014 3015 3016

VTD: Forest Lake P-4

1000 1001 1002 1003 1004 1005 1006 1007 1008 1009 1010 1011

1012 1013 1014 1015 1016 1017 1018 3000 3001 3002 3006 3007

2002 2003 2007 2008 2009 2010 2011 2013 2014 2015 2016 2017

2018 2019 2020 2021 2022 2023 2024

3008 3009 3010

VTD: Forest Lake P-5

MCD Grant City

VTD: Grant

1000 1001 1002 1003 1004 1005 1006 1007 1008 1009 1010 1011

1012 1013 1014 1015 1016 1017 1018 1019 1020 1021 1022 1023

1027 1028 1030 1031 4000 4001 4007 4010 4011 4012 4013 4014

2000 2012 2013 2014 2015 2016 2020 2021 2023 2024

4015 4016

MCD Hugo City

MCD Mahtomedi City

MCD Willernie City

District 33B

County Washington

MCD Bayport City

MCD Forest Lake City

VTD: Forest Lake P-1

1000 1001 1002 1003 1004 1005 1006 1007 1008 1009 1014 1015

1016 1017 1018 1019 1020 1021 1022 1023 1024 1025 1026 1027

1028 1029 1030 1031 1032 1033 1034 2014 2015 2016 2021 4000

4001 4002 4004

VTD: Forest Lake P-2

1013

VTD: Forest Lake P-3

VTD: Forest Lake P-4

2004

MCD Marine on Saint Croix City

MCD May Township

MCD Oak Park Heights City

MCD Scandia City

MCD Stillwater City

MCD Stillwater Township

District 34A

Plan Components (Short)

District 34A

County Hennepin

MCD Champlin City

VTD: Champlin W-1 P-1

VTD: Champlin W-2 P-1

VTD: Champlin W-3 P-1

VTD: Champlin W-4 P-1

1019

3000 3001 3002 3003 3004 3005 3006 3007 3008 3009 3010 3011

4000 4001 4002 4003 4004 4005 4006 4007 4008 4009 4010 4011

4012 4013

MCD Dayton City

MCD Rogers City

County Wright

MCD Dayton City

District 34B

County Anoka

MCD Coon Rapids City

VTD: Coon Rapids W-3 P-4

1009

5006

VTD: Coon Rapids W-5 P-4

1002

3000 3001 3002 3003 4012 4017 4018

3000 3001 3002 3003 3004 3005 3006 3007 3008 3009 3010 3011

3012 3013 3014 3015 4001 4004 4005 4006 4007 4008 4009 4010

4011 4016 4017 4018 4019 4020 4021 4022 4023 4024 5007

VTD: Coon Rapids W-5 P-5

County Hennepin

MCD Brooklyn Park City

VTD: Brooklyn Park W-C P-4

VTD: Brooklyn Park W-C P-5

2000 2001 2002 3000 3001

VTD: Brooklyn Park W-C P-6

6000 6001 6002 6003

VTD: Brooklyn Park W-C P-7

VTD: Brooklyn Park W-C P-8

VTD: Brooklyn Park W-E P-1-A

2000 2001 2002 2003 2004 2005 2006 2012 3011

VTD: Brooklyn Park W-E P-1-O

3000 3001 3002 3003 3004 3005 3006 3007 3008 3009 3010 3011

3012 3013 3014 3015 4000 4001 4002 4003 4004 4005 4006 4007

4008 4009 4010 4011

VTD: Brooklyn Park W-E P-2

VTD: Brooklyn Park W-E P-3

VTD: Brooklyn Park W-E P-4-A

VTD: Brooklyn Park W-E P-4-O

VTD: Brooklyn Park W-E P-5

Plan Components (Short)

District 34B

County Hennepin

MCD Brooklyn Park City

VTD: Brooklyn Park W-E P-6-A

VTD: Brooklyn Park W-E P-6-O

VTD: Brooklyn Park W-W P-6

2000	2001	7010	7011	7012	7013	7014	7033	7034	7035	7036	7047
7049	7050	7051									

MCD Champlin City

VTD: Champlin W-4 P-1

1010	1011	1012	1013	1014	1015	1020	2000	2001	2002	2003	2004
2005	2006	2007	2008	2009	2010	2011	2012	2013	2014	2015	2016
2017	2018	2019	2020	2021	2022						

District 35A

County Anoka

MCD Anoka City

MCD Coon Rapids City

VTD: Coon Rapids W-1 P-1

VTD: Coon Rapids W-1 P-3

VTD: Coon Rapids W-1 P-4

VTD: Coon Rapids W-3 P-1

VTD: Coon Rapids W-4 P-1

VTD: Coon Rapids W-4 P-2

VTD: Coon Rapids W-4 P-3

VTD: Coon Rapids W-4 P-4

District 35B

County Anoka

MCD Andover City

VTD: Andover P-10

VTD: Andover P-3

3005	3006	3007	3008
------	------	------	------

VTD: Andover P-9

MCD Coon Rapids City

VTD: Coon Rapids W-1 P-2

VTD: Coon Rapids W-2 P-1

VTD: Coon Rapids W-2 P-2

VTD: Coon Rapids W-2 P-3

VTD: Coon Rapids W-2 P-4

VTD: Coon Rapids W-2 P-5

VTD: Coon Rapids W-3 P-2

VTD: Coon Rapids W-3 P-3

VTD: Coon Rapids W-3 P-4

1000	1001	1002	1003	1004	1005	1006	1007	1008	1009	1010	1011
1000	1005	1006	1010								
1012	1013										
2004	2005	2006	2007	2008	2009	2010	2011	2012	2013	2014	2015
2016	2017	2018	2019	2020	2021	2022	2023	2024	2025	2026	2027
4012	4013	4014	4015	4025	4026	4027	5000	5001	5002	5003	5004

Plan Components (Short)

District 35B

County Anoka

MCD Coon Rapids City

VTD: Coon Rapids W-3 P-4

4015 4016

5005

VTD: Coon Rapids W-5 P-1

VTD: Coon Rapids W-5 P-2

VTD: Coon Rapids W-5 P-3

VTD: Coon Rapids W-5 P-4

4002 4003 4004 4005 4006 4007 4009 4010 4011 4013 4014 4015

4002

4016

District 36A

County Anoka

MCD Centerville City

MCD Circle Pines City

MCD Lino Lakes City

County Ramsey

MCD North Oaks City

MCD White Bear Township

VTD: White Bear Twp P-1

1000 1001 1002 1003 1004 1005 1006 2000 2001 2002 2003 2004

2003 2004 2005 2006 2009 3008 3009 3010 3011 3012 3013 3014

2005 2006 2007 2008 2009 2010 2011 2012 2013 2014 2015 2016

2017 2018 2019 2020 2021

3015 3016 3017 3018 3019 3024 3025

5010 5013

VTD: White Bear Twp P-2

District 36B

County Ramsey

MCD Gem Lake City

MCD Vadnais Heights City

MCD White Bear Lake City

MCD White Bear Township

VTD: White Bear Twp P-1

1000 1001 4003 4004 4012 4013

2020 2021 2022 2023 2024 2025 2026 2032 4014

VTD: White Bear Twp P-3

VTD: White Bear Twp P-4

County Washington

MCD Birchwood Village City

MCD White Bear Lake City

District 37A

County Hennepin

MCD Corcoran City

MCD Greenfield City

MCD Independence City

Plan Components (Short)

District 37A

County Hennepin

MCD Loretto City

MCD Maple Grove City

VTD: Maple Grove P-11

1006 1007

1013 2013 2014 2015 2016 2017 2018 2019 2020 2022 2023 2024
2025 2029

VTD: Maple Grove P-16

2010

3001 3002

VTD: Maple Grove P-19

VTD: Maple Grove P-20

VTD: Maple Grove P-21

1017 2027 2028

2000 2001 2002 2003 2004 2006 2007 2013

VTD: Maple Grove P-22

VTD: Maple Grove P-6

VTD: Maple Grove P-7

VTD: Maple Grove P-8

MCD Maple Plain City

MCD Medina City

District 37B

County Hennepin

MCD Maple Grove City

VTD: Maple Grove P-1

VTD: Maple Grove P-10

VTD: Maple Grove P-12

VTD: Maple Grove P-13

VTD: Maple Grove P-14

VTD: Maple Grove P-15

VTD: Maple Grove P-16

1000 1001 1002 1003 1004 1005 1006 1007 1008 1009 2002 2003

2008 2009 2011 2012 2014 2015 2016

3000 3015 3016 3017

3006

3010 3011 3012 3013 4000 4001 4002 4003 4004 4005 4006

VTD: Maple Grove P-17

VTD: Maple Grove P-18

1010 2012 3000 3001 3002 3003 3004 3005 3007 3008 3009

2004 2005 2006 2007 3000 3001 3002 3003 3004 3005 3006 3007

3008 3009 3010

VTD: Maple Grove P-2

VTD: Maple Grove P-23

VTD: Maple Grove P-24

VTD: Maple Grove P-3

VTD: Maple Grove P-4

VTD: Maple Grove P-5

Plan Components (Short)

District 37B

County Hennepin

MCD Maple Grove City
VTD: Maple Grove P-9

District 38A

County Hennepin

MCD Brooklyn Park City

VTD: Brooklyn Park W-C P-3

VTD: Brooklyn Park W-C P-5

1000	2000	2001	2002								
2003	2004	2005	2006	2007	2008	2009	2010	2011	3002	3004	3005
3006	3007	3008	3009	3010	4000	4001	4002	4003	4004	4005	4006
4007	4011	4012	4013								

VTD: Brooklyn Park W-C P-6

1000	1001	1002	1006	1007	1008	1009	1010	1011	1012	1013	1014
1017	3000	3001	3002	3003	3004	3005	3006	3007	3008	3009	3010
2000	2001	2002	2003	3000	3001						
3003	4008	4009	4010								
3011	3012	3013	3014	3015	3016	4000	4001	4002	4003	4004	4005
4006	4007	4008	4009	4010							

VTD: Brooklyn Park W-W P-1-O

VTD: Brooklyn Park W-W P-1-R

VTD: Brooklyn Park W-W P-2

VTD: Brooklyn Park W-W P-3

VTD: Brooklyn Park W-W P-4

VTD: Brooklyn Park W-W P-5

VTD: Brooklyn Park W-W P-6

1000											
1003	1004	1005	1015	1016	5000	5001	5002	5003	5004	5005	5006
3000											
5000											
5007	5008										

MCD Osseo City

District 38B

County Hennepin

MCD Brooklyn Center City

MCD Brooklyn Park City

VTD: Brooklyn Park W-C P-1

VTD: Brooklyn Park W-C P-2

VTD: Brooklyn Park W-E P-1-A

1000	1001	1002	1003	1004	1005	1006	1007	2002			
1005	1006										
2007	2008	2009	2010	2011	2013	2014	2015	2016	2017	2018	2019

VTD: Brooklyn Park W-E P-1-O

1000											
2000	2001	2003									

District 39A

Plan Components (Short)

District 39A

County Anoka

MCD Columbia Heights City

VTD: Columbia Heights P-7

1000	1001	1002	1003	1004	1005	1006	1007	1008	1009	1010	1011
1012	1013	1014	1015	1016	1017	1018	2000	2001	2002	2003	2004
2005	2006	2007	2008	2009	2010	2011	2012	2013			
3015											
3021	3022	3023									

VTD: Columbia Heights P-8

MCD Fridley City

MCD Hilltop City

MCD Spring Lake Park City

County Ramsey

MCD Spring Lake Park City

District 39B

County Anoka

MCD Columbia Heights City

VTD: Columbia Heights P-1

VTD: Columbia Heights P-2

VTD: Columbia Heights P-3

VTD: Columbia Heights P-4

VTD: Columbia Heights P-5

VTD: Columbia Heights P-6

VTD: Columbia Heights P-7

2014	2015	2016	2017	2018	2019
------	------	------	------	------	------

County Hennepin

MCD Saint Anthony City

County Ramsey

MCD New Brighton City

VTD: New Brighton P-1

VTD: New Brighton P-2

VTD: New Brighton P-3

VTD: New Brighton P-4

VTD: New Brighton P-5

1000	1001	1002	1003	1004	1005	1006	1007	1008	1009	1010	1011
1029	1035	3000	3001	3002	3003	3004	3005	3006	3007		
2000	2001	2002	2003	2004	2005						
2001											

VTD: New Brighton P-6

1000	1001	1002	1003	1004	1005	1007
------	------	------	------	------	------	------

VTD: New Brighton P-7

1006

MCD Saint Anthony City

District 40A

County Ramsey

MCD Arden Hills City

MCD Blaine City

Plan Components (Short)

District 40A

County Ramsey

MCD Mounds View City

MCD New Brighton City

VTD: New Brighton P-5

1000 1010 1011 4004 4005 4006 4008 4009 4010 4013 4014 4015
1038

4016 4017 4018 4019 4020 4021 4022 4023 4024

VTD: New Brighton P-6

2000 2001 2002 2003 2004 2005
2007 2011 2012 2013

VTD: New Brighton P-7

1001 1002 1003 1004 1005 1006 1007 1008 1009 2008 2009 2010
2014 2015 2016 2017 2018 2019 2020 2021 2022 2023 2024 2025
3000 3001 3002 3003 3004 3005 3006 3007 3008 3009 3010 3011

VTD: New Brighton P-8

MCD Shoreview City

VTD: Shoreview P-4

1004 1006 1007 1008 1009 1010 1014 1015 1016 1017 1018 1019
1021 1022 2000 2001 2002

VTD: Shoreview P-5

VTD: Shoreview P-6

District 40B

County Ramsey

MCD Roseville City

VTD: Roseville P-1

VTD: Roseville P-10

VTD: Roseville P-2

VTD: Roseville P-3

VTD: Roseville P-4

VTD: Roseville P-5

2000 2001 2002 2003 2004 2005 2006 2007 2008 2009 2010 3000
3001 3002 3003 3004 3005 3006 3007 3008 3009 3010 3011 3012
3013 3014 3015 3016 3017 3018

VTD: Roseville P-6

1026 1028 1029 1030 1031 1032 1033 1034 1035 1036 1037 1038
1039 1040
3000

5000 5001 5002 5003 5004 5005 5006 5007 5008 5009 5010 5011
5012

VTD: Roseville P-7

VTD: Roseville P-8

VTD: Roseville P-9

2000

MCD Shoreview City

VTD: Shoreview P-1

VTD: Shoreview P-2

VTD: Shoreview P-3

Plan Components (Short)

District 40B

County Ramsey

MCD Shoreview City

VTD: Shoreview P-4

1020	2003	2004	2005	2006	2007	2008	2009	2010	2011	2012	2013
2001	2003	2013									
2014	2015	2016	3000	3001	3002	3003	3004				

District 41A

County Washington

MCD Afton City

MCD Baytown Township

MCD Cottage Grove City

VTD: Cottage Grove P-1

VTD: Cottage Grove P-2

1000	1001	1002	1003	1004	1005	1006	1007	1008	1009	1010	1011
1012	1013	1014	1015	1016							
4000	4001	4002	4003	4004	4005	4006	4007	5000	5001	5002	5003
5004	5005	5006	5007	5008	5009	5010	5011	5012	5013	5014	5015

VTD: Cottage Grove P-3

1000	1001	1002	1003	1004	1005	1006	1007	1008	1009	1010	1011
1012	1013	1014	1015	1016	2000	2001	2002	2004	2005	2006	2007
2008	2009	2010	2011	2012	2013	2014	2015	2016	2017	2018	2019
2020	2021	2022	2029	3000	3001	3002	3003	3004	3005	3006	3007
3008	3009	3010	3011	3012	3013	3014	3015				

MCD Denmark Township

VTD: Denmark Twp

3001	3016	3017	3018	3019	3020	3021	3022	3023	3024	3025	3026
3031	3032	3033	3038	3039							

MCD Grant City

VTD: Grant

1024	1025	1026	2000	2001	2002	2003	2004	2005	2006	2007	2008
2009	2010	2011	2012	2013	2014	2015	2016	2017	2018	2019	3000
3001	3002	3003	3004	3005	3006	3007	3008	3009	3010	3011	3012
3013	3014	4002	4003	4004	4005	4006	4008	4009	4017		

MCD Lake Elmo City

MCD Lake Saint Croix Beach City

MCD Lakeland City

MCD Lakeland Shores City

MCD Saint Marys Point City

MCD West Lakeland Township

District 41B

County Dakota

MCD Hastings City

MCD Nininger Township

County Washington

MCD Cottage Grove City

VTD: Cottage Grove P-2

2000	2001	2002	2003	2004	3000	3001	3002	3003	3004	3005	3006
------	------	------	------	------	------	------	------	------	------	------	------

Plan Components (Short)

District 41B

County Washington

MCD Cottage Grove City

VTD: Cottage Grove P-2

3007 3008 4000 4001 4002 4003

VTD: Cottage Grove P-3

2023 2024 2025 2026 2027 2028 2030 2031 2032 2033
3002 3051

VTD: Cottage Grove P-4

VTD: Cottage Grove P-5

VTD: Cottage Grove P-6

VTD: Cottage Grove P-7

2005

3000 3001 3003 3004 3005 3006 3007 3008 3009 3010 3011 3012

3013 3014 3015 3020 3021 3026 3027 3039 3040 3042 3043 3046

3047 3048 3049 3050 3052 3053 3054 3055 3056 3057 3058 3059

3060 3063 4000 4001 4002 4003 4004 4005 4006 4007 4008 4009

4010 4011 4012

MCD Denmark Township

VTD: Denmark Twp

3000 3002 3003 3004 3005 3006 3007 3008 3009 3011 3012 3013

3014 3015 3027 3028 3029 3030 3034 3035 3036 3037 3040 3041

3042 3048 3049 3058 3059 3060 3061 3062 3063 3064 3065

MCD Hastings City

District 42A

County Hennepin

MCD Maple Grove City

VTD: Maple Grove P-11

1000 1001 1002 1003 1010

1001 1002 1003 1004 1005 1006 1007 1008 1009 1010 1011 1012

1013 1014 1015 1016 1017 1018 1019

VTD: Maple Grove P-18

1000

VTD: Maple Grove P-21

1004 1005 1006 1007 1008 1009 2005 2008 2009 2010 2011 2012

2014 2015 2016 2017 3000 3001 3002 3003 3004 3005 3006 3007

3008 3009 3010 3011 3012 3013 3014 3015 3016

MCD Plymouth City

VTD: Plymouth W-1 P-1

VTD: Plymouth W-1 P-3

VTD: Plymouth W-1 P-5

VTD: Plymouth W-1 P-6

VTD: Plymouth W-2 P-10

VTD: Plymouth W-2 P-11

VTD: Plymouth W-2 P-12

VTD: Plymouth W-2 P-7

VTD: Plymouth W-2 P-8

VTD: Plymouth W-2 P-9

Plan Components (Short)

District 42A

County Hennepin

MCD Plymouth City

VTD: Plymouth W-3 P-16

1000	1001	1002	1003	1004	1005	1006	1007	1008	1009	1010	1011
1012	1013	1014	1015	4000	4001	4002	4003	4004	4005	4006	4007
2000	2001	2002	2003	2004	2005	2006	2007	2008	2009	2010	2011
2000	2010	3009									
2012	2013	2014	2015	2016	4022	4023					
4008	4009	4010	4011	4012	4013	4014					

District 42B

County Hennepin

MCD Medicine Lake City

MCD Plymouth City

VTD: Plymouth W-1 P-2

VTD: Plymouth W-1 P-4

VTD: Plymouth W-3 P-13

VTD: Plymouth W-3 P-14

VTD: Plymouth W-3 P-15

VTD: Plymouth W-3 P-16

2012	2013	2014	2015	2016	2017	2026	2027	2028
3016								

4024 4027 4030

VTD: Plymouth W-3 P-17

2009 2010 2011 2031

3011 3012 3014 3015

4005 4007

VTD: Plymouth W-4 P-18

VTD: Plymouth W-4 P-19

VTD: Plymouth W-4 P-20

VTD: Plymouth W-4 P-21

VTD: Plymouth W-4 P-22

VTD: Plymouth W-4 P-23

District 43A

County Hennepin

MCD Crystal City

VTD: Crystal W-1 P-1

1001	1002	1003	1004	1005	1006	1007	1011				
2006	2007	2008	2009	2010	2011	2013	3011	3012	3013	3014	3015
3016	3017										

VTD: Crystal W-1 P-2

VTD: Crystal W-1 P-3

VTD: Crystal W-2 P-1

1000	1001	1002	1003	1004	1005	1006	1007	1008	1009	1010	1011
1012	1013	1014	1015	1016	1017	1018	1019				

2000	2001	2002	2003	2004	2005	2012					
2006	2007	2008	2009	2010	2011	2012	2013	2014	2015	2016	2017

VTD: Crystal W-2 P-2

Plan Components (Short)

District 43A

County Hennepin

MCD Crystal City

VTD: Crystal W-2 P-3

VTD: Crystal W-3 P-1

VTD: Crystal W-3 P-2

VTD: Crystal W-3 P-3

VTD: Crystal W-4 P-1

VTD: Crystal W-4 P-2

MCD New Hope City

District 43B

County Hennepin

MCD Crystal City

VTD: Crystal W-1 P-1

1000 1008 1009 1010 2001 2002 2003 2004 2005 2006 2007 2008

2009 3000 3001 3002 3003 3004 3005 3006 3007 3008 3009 3010

3011 3012

VTD: Crystal W-2 P-1

1000 1001 1002 1003 1004 1005 1006 1007 1008 1009 1010 1011

1012 1013 1014 1015 1016 2015

MCD Golden Valley City

MCD Plymouth City

VTD: Plymouth W-3 P-16

2024 2025 2030 3000 3001 3002 3003 3004 3005 3006 3007 3008

3009

VTD: Plymouth W-3 P-17

2000 2001 2002 2003 2004 2005 2006 2007 2008 2018 2019 2020

2005 2006 2007 2008 2009 2010 2011 2012 2013 2014 2020 2022

2021 2022 2023 2029 4009 4011 4012 4013 4015 4016 4017 4018 4019 4020 4021 4022

4023 4024 4025

MCD Robbinsdale City

District 44A

County Ramsey

MCD Little Canada City

MCD Maplewood City

VTD: Maplewood P-1

VTD: Maplewood P-2

VTD: Maplewood P-3

VTD: Maplewood P-4

VTD: Maplewood P-5

VTD: Maplewood P-6

VTD: Maplewood P-7

VTD: Maplewood P-8

MCD North Saint Paul City

VTD: North Saint Paul P-2

VTD: North Saint Paul P-4

District 44B

Plan Components (Short)

District 44B

County Ramsey

MCD Maplewood City

VTD: Maplewood P-10

2000	2001	2002	2003	2004	2005	2006	2007	2008	2009	2010	2011
2012	2013	2014	2015	2016	2017	2018	2019	2020	2021	3000	3001

VTD: Maplewood P-11

3002	3003	3004	3005	3006	3007	3008	3009	3010	3011	3012	3013
3014											

VTD: Maplewood P-9

MCD North Saint Paul City

VTD: North Saint Paul P-1

VTD: North Saint Paul P-3

County Washington

MCD Landfall City

MCD Oakdale City

MCD Pine Springs City

District 45A

County Hennepin

MCD Excelsior City

MCD Greenwood City

MCD Long Lake City

MCD Minnetonka Beach City

MCD Minnetrista City

MCD Mound City

MCD Orono City

MCD Saint Bonifacius City

MCD Shorewood City

VTD: Shorewood P-1

VTD: Shorewood P-2

VTD: Shorewood P-3

VTD: Shorewood P-4

1003	1004	3000	3001	3002	3003	3004	3005	3006	4000	4001	4002
4003											

MCD Spring Park City

MCD Tonka Bay City

District 45B

County Hennepin

MCD Deephaven City

MCD Minnetonka City

VTD: Minnetonka W-1 P-E

1008	1009	1010	1011	1012	1016	1017	1018	1019	1020	1021	1022
1023											

2001	2002	2003	2004	2005	2007	2008	2009	2010	2011	3009	3010
3011											

VTD: Minnetonka W-1 P-F

VTD: Minnetonka W-2 P-A

VTD: Minnetonka W-2 P-B

Plan Components (Short)

District 45B

County Hennepin

MCD Minnetonka City

VTD: Minnetonka W-2 P-C

VTD: Minnetonka W-2 P-D

VTD: Minnetonka W-2 P-E

VTD: Minnetonka W-3 P-A

VTD: Minnetonka W-3 P-B

VTD: Minnetonka W-3 P-C

VTD: Minnetonka W-3 P-D

VTD: Minnetonka W-3 P-E

VTD: Minnetonka W-3 P-F

VTD: Minnetonka W-4 P-A

1000	1001	1002	1003	1004	1005	1006	1007	1008	1009	1010	1011
1012	1013	1014	1015	2016							
2004											

MCD Shorewood City

VTD: Shorewood P-4

1000	1001	1002	1005	1006	1007	1008	1009	1010	2000	2001	2002
2003	2004	2005	2006	2007	2008	2009	2010	2011	2012	2013	2014
2015	2016	2017	2018								

MCD Wayzata City

MCD Woodland City

District 46A

County Hennepin

MCD Saint Louis Park City

VTD: Saint Louis Park W-1 P-1

VTD: Saint Louis Park W-1 P-2

VTD: Saint Louis Park W-1 P-3

VTD: Saint Louis Park W-1 P-4

VTD: Saint Louis Park W-2 P-6

VTD: Saint Louis Park W-2 P-7

1000	1001	1002	1003	1004	1005	1006	1007	1008	1009	1010	1011
1012	1013	1014	1015	1016	1017	1018	1019	1020	1021	1022	1023
2000	2001	2002	2003	2004	2005	2006	2007	2008	2009	2010	

VTD: Saint Louis Park W-3 P-10

VTD: Saint Louis Park W-3 P-11

VTD: Saint Louis Park W-3 P-12

VTD: Saint Louis Park W-3 P-9

VTD: Saint Louis Park W-4 P-13

VTD: Saint Louis Park W-4 P-14

VTD: Saint Louis Park W-4 P-15

VTD: Saint Louis Park W-4 P-16

District 46B

County Hennepin

MCD Edina City

VTD: Edina P-1A

VTD: Edina P-1B

Plan Components (Short)

District 46B

County Hennepin

MCD Edina City

VTD: Edina P-2

VTD: Edina P-3

1000 1001 1002 1003 1009

2005

2005

VTD: Edina P-5

VTD: Edina P-6

2006 2007 2008 2009 2010 2011 2012 2013 2014 2015 2017 2018

2019 2020 2022 2023 2024 2025 2026 2027 2028 2029 2030 2031

2032 2033 2034 4004 4005 4006 4007 4008 4009 4010 4011 4012

3008

4013 4014 4015 4016 4017 4018

VTD: Edina P-7

MCD Hopkins City

MCD Saint Louis Park City

VTD: Saint Louis Park W-2 P-5

VTD: Saint Louis Park W-2 P-7

1000 1001 1002 1003 1004 1005 1006 1007 1008 1009 1010 1011

1012 1013 1014 1015 2000 2001 2002 2003 2006 2007 2008 2009

2010 2011 2012 2013 2014 2015 2016 2017 2018 2019 2020

2011 2012 2013 2014 2015

VTD: Saint Louis Park W-2 P-8

District 47A

County Ramsey

MCD Maplewood City

VTD: Maplewood P-10

1000

VTD: Maplewood P-11

1001 1002 1003 1004 1005 1006 1007 1008 1009 1010 1011 1012

4000 4001 4002 4003 4004 4005 4006 4007 4008 4009 4010 4011

4012 4013 4014 4015 4016 4017 4018 4019 4020 4021 4022 4023

4024 4025 4026 4027 4028 4029 4030 4031 4032 4033 4034 4035

4036 4037 4038 4039 4040 4041 4042 4043 4044 4045 4046 4047

4048 4049

VTD: Maplewood P-12

VTD: Maplewood P-13

County Washington

MCD Woodbury City

VTD: Woodbury P-1

VTD: Woodbury P-14

2008 2009 2010 2011 2012 3007 3009

VTD: Woodbury P-2

VTD: Woodbury P-3

VTD: Woodbury P-4

1000 1001 1009 1010 1011 1012 1013 1014 1015 2000 2001 2002

Plan Components (Short)

District 47A

County Washington

MCD Woodbury City

VTD: Woodbury P-4

2003	2004	2005	2006	2007	3000	3001	3002	3003	3004	3005	3006
3007	3008	4000	4001	4002	4003	4004	4005	4006	4007	4008	4009
4010											

VTD: Woodbury P-5

VTD: Woodbury P-6

VTD: Woodbury P-7

VTD: Woodbury P-8

District 47B

County Washington

MCD Woodbury City

VTD: Woodbury P-10

VTD: Woodbury P-11

VTD: Woodbury P-12

VTD: Woodbury P-13A

VTD: Woodbury P-14

1000	1001	1002	1003	4000	4002	4003	4004	4005	4006	4007	4008
2013	2014	2015	3008								
4009	4010	4011	4012	4013	4014	5006	5007	5008	5009		

VTD: Woodbury P-15

VTD: Woodbury P-16

VTD: Woodbury P-4

1005 3002

VTD: Woodbury P-9A

District 48A

County Carver

MCD Benton Township

MCD Chaska City

VTD: Chaska W-1

1000	1001	1002	1003	1004	1005	1006	1007	1008	1009	1010	1011
1000	1001	1002	1003	1004	1005	1006	1007	1008	1009	1010	1011
1012	1013	1014	1015	1016	1017	3005	3006	3007	3008	3009	3010
1012	1013	1014	1015	1016	1017	1018	1019	1020	1021	1022	2005
2006	2007	2008	2009	2010	2011	2012	5000	5001	5002	5003	5004
3011	3012	3013	3014	3015	3016	3017	3018	3019	3021	3022	
5005	5006	5007	5008	5009	5010	5011	5012	5013	5014	5015	5016
5017	5018	5019	5020	5021	5022	5023	5024	5025			

VTD: Chaska W-2

2000	2001	2002	2003	2004	2005	3020					
2000	2001	2002	2003	2004	3000	3001	3002	3003	3004	3005	3006
3007	3008	3009	3010	3011	3012	3013	3014	3015	3016	3017	3018
4000	4001	4002	4003	4004	4005	4006	4007	4008	4009	4010	4011
4012	4013	4014	4015	4016	4017						

MCD Cologne City

MCD Laketown Township

Plan Components (Short)

District 48A

County Carver

MCD Mayer City
MCD Victoria City
MCD Waconia City
MCD Waconia Township

District 48B

County Carver

MCD Chanhassen City
MCD Chaska City
VTD: Chaska W-1
1004 1014 1015 1023 1024 1025 1026 4011
3000 3001 3002 3003 3004
VTD: Chaska W-2
1000 1001 1002 1003 1004 1005 1006 1007 1008 1009 1010 1011
1012 1013 2003 2004 2005 2006 2008
4000 4001 4002 4003 4004 4011 4012 4013 4014 4016 4018
5007
VTD: Chaska W-3
VTD: Chaska W-4
MCD Shorewood City

District 49A

County Hennepin

MCD Chanhassen City
MCD Eden Prairie City
VTD: Eden Prairie P-1
VTD: Eden Prairie P-2
VTD: Eden Prairie P-3
VTD: Eden Prairie P-4
VTD: Eden Prairie P-5
VTD: Eden Prairie P-6
VTD: Eden Prairie P-7
VTD: Eden Prairie P-8
1000
2000 2001 2002 2003 2004 2005 2006 2008 2009 2010 2011 2012
2013 2014 2015 2016 2017 2018 2019 2023 2030 2031 2032 2033
2034 3000 4001 4002 4003 4004 4005 4006 4007 4008 4009 4010
4011 4012 6002 6003 6012
MCD Minnetonka City
VTD: Minnetonka W-1 P-A
VTD: Minnetonka W-1 P-B
VTD: Minnetonka W-1 P-C
VTD: Minnetonka W-1 P-D
VTD: Minnetonka W-1 P-E
2006
VTD: Minnetonka W-4 P-A
2001 2005 2006 2007
3014 3015 3016 3017 3018

Plan Components (Short)

District 49A

County Hennepin

MCD Minnetonka City
 VTD: Minnetonka W-4 P-B
 VTD: Minnetonka W-4 P-C
 VTD: Minnetonka W-4 P-D
 VTD: Minnetonka W-4 P-E
 VTD: Minnetonka W-4 P-F

District 49B

County Hennepin

MCD Eden Prairie City
 VTD: Eden Prairie P-10
 VTD: Eden Prairie P-11
 VTD: Eden Prairie P-12
 VTD: Eden Prairie P-13
 VTD: Eden Prairie P-14
 VTD: Eden Prairie P-15
 VTD: Eden Prairie P-16
 VTD: Eden Prairie P-17
 VTD: Eden Prairie P-18
 VTD: Eden Prairie P-19A
 VTD: Eden Prairie P-19B
 VTD: Eden Prairie P-8
 1003
 2024 2025 2026 2027 2028 2029 2035 2036 2037 2038 2039 2040
 3000 4000
 5000 5001 5002 5003 6001 6004 6005 6006 6007 6008 6009 6010
 6011 6013
 VTD: Eden Prairie P-9

District 50A

County Hennepin

MCD Bloomington City
 VTD: Bloomington W-3 P-18
 1000 1001 1002 1003 1004 1005 1008 1009 2000 2001 2002 2004
 1006 1012 1013
 2005 2006 2007 2013 2014 2015 2016 2017 2030
 VTD: Bloomington W-3 P-19
 1000 1001 1002 1003 1004 1005 1007 1008 1009 1010 1011 1014
 1015 1016 1017 1018 1019 1020 1021
 VTD: Bloomington W-3 P-5
 3000 3001 3002 3003 3004 3005 3006 3007 3008 3009 3010 3011
 3012 3013 3014 3015 3016 3017 3018 3019 3020 3021 3022 3023
 3024 3025 4000 4001 4002 4003 4004 4005 4006 4007 4008 4009
 4010 4011 4012 4013 4014 4015 4016 4017 4018 4019 4020 4021
 4022 4023 4024 4025
 MCD Edina City
 VTD: Edina P-10C
 VTD: Edina P-11

Plan Components (Short)

District 50A

County Hennepin

MCD Edina City

VTD: Edina P-12

VTD: Edina P-13

VTD: Edina P-14

VTD: Edina P-15C

VTD: Edina P-16

VTD: Edina P-17

VTD: Edina P-18

VTD: Edina P-19C

VTD: Edina P-3

1003 1004 1005 1006 1007 1008 1009 1010 1011 1012 2000 2001

2002 2003 2004 2006 2007 2008 2009 2010 2011 2012 2015 2016

2017 2018 2019 2020 2021 2022 2023 2024 2025 2026 2027 2028

2030 2031 2032 2033 2034 2035 2036 2037 2038 2039 2040 2042

3000 3001 3002 3003 3004 3005 3006 3007 3008 3009 3010 3011

3012 3013 3014 3015 3016 3017 3018 3019

VTD: Edina P-4

VTD: Edina P-6

1000

VTD: Edina P-8

VTD: Edina P-9

District 50B

County Hennepin

MCD Bloomington City

VTD: Bloomington W-1 P-12

VTD: Bloomington W-1 P-14

1000 1001 1002 1003 1004 1005 1006 1007 1008 1009 1010 1011

1012 1013 1014 2000 2001 2002 2018 2019 3000

VTD: Bloomington W-1 P-15

2003 2014 2015 2016 2017 2020

VTD: Bloomington W-1 P-30

1000 1001 1002 1003 1004 1005 1006 1007 1008 1009 1010 5000

1000 1005

1015 1018 1019

5001 5002 6000 6001 6002 6003 6004 6005 6006 6007 6008

VTD: Bloomington W-2 P-13

VTD: Bloomington W-2 P-16

VTD: Bloomington W-2 P-21

VTD: Bloomington W-2 P-23

VTD: Bloomington W-2 P-24

VTD: Bloomington W-2 P-25

VTD: Bloomington W-2 P-26

VTD: Bloomington W-2 P-27

VTD: Bloomington W-3 P-11

2000 2001 2002 2004 2005 2006 2007 2008 3000 3001 3002 3003

3004 3005 3006 3007 3008 3009 3010 3011 3012 3013

Plan Components (Short)

District 50B

County Hennepin

MCD Bloomington City

VTD: Bloomington W-3 P-17

VTD: Bloomington W-3 P-18

2008

2009	2010	2011	2012	2018	2019	2020	2021	2022	2023	2024	2025
2026	2027	2028	2029	2031							

VTD: Bloomington W-3 P-19

2000	2001	2002	2003	2004	2006	2007	2009	2010	2011	2012	2013
2005											

2014	2015	3000	3001	3002	3003	3004	3008				
------	------	------	------	------	------	------	------	--	--	--	--

VTD: Bloomington W-3 P-20

1000	1001	1002	1003	1004	1005	1006	1007	1008	1009	1010	1011
1012	1013	1014	2000	2001	2002	2003	2004	2006	2007	2008	2009
2010	2011	2012	2013	2014	2015	2016					

VTD: Bloomington W-3 P-22

VTD: Bloomington W-3 P-28

District 51A

County Hennepin

MCD Fort Snelling Unorganized

MCD Minneapolis City

VTD: Minneapolis W-11 P-7

1010	1012	1014	1015	1016	1017	1018	1019	1020	3000	3001	3002
3023	3025	3026	3027	3028							

VTD: Minneapolis W-11 P-8

1011	1013										
1028	1029										
3000	3001	3002	3003	3004	3005	3006	3007	3008	3009	3010	3011
3012	3013	3015	3016	3017	3018	3019	3020	3021	3022		
5013	5014	5015	5016	5017	5018	5019	5020	5021	5022	5023	5024

VTD: Minneapolis W-11 P-9

1014											
2000	2001	2002	2003	2004	2005	2006	2007	2008	2009	2010	2011
2012											

VTD: Minneapolis W-12 P-10

1015	1016	1017	1018	1019	1020	1021	1022	2004	2005	2006	2007
1089											
2009	2010	2011	3000	3001	3002	3003	3004	3005	3006	3007	3008
3009	3010	3011	3012	3013	3014	3015	3016	3017	3018	3019	3020
3021	3022	3023	3024								

MCD Richfield City

District 51B

County Hennepin

MCD Bloomington City

VTD: Bloomington W-1 P-10

VTD: Bloomington W-1 P-14

1000	1001	1002	1003	1004	1005	1006	1007	1008	1010	1011	1012
------	------	------	------	------	------	------	------	------	------	------	------

Plan Components (Short)

District 51B

County Hennepin

MCD Bloomington City

VTD: Bloomington W-1 P-14

1013 1017 2000 2001 2002 2003 2004 2005

VTD: Bloomington W-1 P-15

1000 1001 1002

1009 1014 1015 1016 1018 1019 1020 1021 2006 2007 2008 2009

2010 2011 2012 2013 2014 2015

VTD: Bloomington W-1 P-30

1009 1013 1016

4008 4009 4010 4011 4012

VTD: Bloomington W-1 P-7

VTD: Bloomington W-1 P-8

VTD: Bloomington W-1 P-9

VTD: Bloomington W-3 P-11

1000 1001 1006 1007

1015 1016 1017 1018 1019 1020 1021 1022 1023 1024 1025

4000 4001 4002 4003 4004 4005 4006 4007 4013 4014 4015 4016

4017 4018 4019

VTD: Bloomington W-3 P-20

1000 1001 1002 1003 1004 1005 1006 1007 1008 1009 1010 1011

1012 1013 1014

VTD: Bloomington W-3 P-29

VTD: Bloomington W-3 P-5

2000 2001 2002 2003 3000 3001 3002 3003 3004 3005 3006 3007

3008 3009 3010 3011 3012 3013 3014 3015 3016 3017 3018 3019

3020 3021 3022 3023 3024 3025 3026 3027 3028 3029 3030 3031

VTD: Bloomington W-4 P-1

VTD: Bloomington W-4 P-2

VTD: Bloomington W-4 P-3

VTD: Bloomington W-4 P-31

VTD: Bloomington W-4 P-32

VTD: Bloomington W-4 P-4

VTD: Bloomington W-4 P-6

District 52A

County Dakota

MCD Burnsville City

VTD: Burnsville P-1

VTD: Burnsville P-10

VTD: Burnsville P-5

1000 1001 1002 1003 1004 3001 4013 4014

1008 1010

VTD: Burnsville P-6

2001 2002 2003 2004 2005 2006 2009 2010 2011 3002 3003 3004

3005 3006 3007 3008 3009 3010 3011 3012

VTD: Burnsville P-9

1005 1006 1007 1009

Plan Components (Short)

District 52A

County Dakota

MCD Eagan City

VTD: Eagan P-1

1000	1001	1002	1003	1004	1005	1006	1007	1008	1009	1010	3000
3001	3002	3003	3004	3005	3006	3007	3008	3009	3010	3011	3012
3013	3014	3015	3016	3017	3018	3019	3020	3021	3022	3023	3024
3025											

VTD: Eagan P-10

VTD: Eagan P-11

1005

VTD: Eagan P-12

1000	1001	1002	1003	1004	1005	1006	1007	1008	1009	1010	
------	------	------	------	------	------	------	------	------	------	------	--

VTD: Eagan P-14

2000	2001	2002	2003	2004	2005	2006	3004	3005	3007	3008	
------	------	------	------	------	------	------	------	------	------	------	--

VTD: Eagan P-2

VTD: Eagan P-4

VTD: Eagan P-5A

VTD: Eagan P-5B

1000	1001	1002	1003	1004	1005	1006	1007	1008	1009	1010	2000
2001	2002	2003	2004	2005	2006	2007	2008	2009	2010	2011	2012
2013	2014	2015	2016	2017	2018	2019	2020	2021	2022	2023	2024
2013	2014										
2025	2026										

VTD: Eagan P-9A

VTD: Eagan P-9B

1000	1001	1002	1003	1004	1017	1018	1019	1020	1021	1022	1023
1003	1004	1005	1011	1012	1014	1024					
1006											
1008											
1030											
4000	4001	4002	4003	4004	4005	4006	4007	4008	4009	4010	4011
4012	4013	4014	4015	4016	4017	4018	4019	4020	4021		

District 52B

County Dakota

MCD Eagan City

VTD: Eagan P-1

4000	4001	4002	4003	4004	4005	4006	4007	4008	4009	4010	4011
4012	4013	4014	4015	4016	4017	4018	4019	4021	4022	4023	4024
4027	5000	5001	5002	5003	5004	5005	5006	5007	5008	5009	5010
5011	6000	6001	6002	6003	6005	6006	6007	6008	6009	6010	6011
6012											

VTD: Eagan P-11

1000	1001	1002	1003	2000	2001	2002	2003				
------	------	------	------	------	------	------	------	--	--	--	--

VTD: Eagan P-12

1004	1008	1009	1010	2004	2005	2006					
------	------	------	------	------	------	------	--	--	--	--	--

VTD: Eagan P-13

VTD: Eagan P-15

Plan Components (Short)

District 52B

County Dakota

MCD Eagan City

VTD: Eagan P-16

3000 3001 3002 3003 3004 3005 3006 3007 3008 3009 3010 3011
3012 3013

VTD: Eagan P-17

VTD: Eagan P-3

VTD: Eagan P-5B

3006

VTD: Eagan P-6A

VTD: Eagan P-6B

VTD: Eagan P-7

VTD: Eagan P-8

VTD: Eagan P-9B

1007

MCD Mendota City

MCD Mendota Heights City

VTD: Mendota Heights P-2

VTD: Mendota Heights P-3

VTD: Mendota Heights P-4

VTD: Mendota Heights P-5

District 53A

County Dakota

MCD Inver Grove Heights City

VTD: Inver Grove Heights P-1

VTD: Inver Grove Heights P-10

2011 2012 2013 2014 2015 2016 2018 2019 2020 2021 2027
2019

2019 2020

4000 4001 4002 4003 4004 4005 4006 4007 4008 4009 4010 4011
4014 4015 4016 4021

VTD: Inver Grove Heights P-2

VTD: Inver Grove Heights P-3

VTD: Inver Grove Heights P-4

VTD: Inver Grove Heights P-5

VTD: Inver Grove Heights P-6

VTD: Inver Grove Heights P-8

1000 1001 1002 1003 1004 1005 1006 3009 3010 4000 4001 4002

1001 1002 1003 1004 1013 1014 1015 1016 1017 1018 1019 1020

1021 1022

4003 4004 4005 4006 4007 4008 4009 4010 4011 4019 4021

VTD: Inver Grove Heights P-9

1000 1001 3000 3001 3002 4012 4013

3007 3008

MCD Lilydale City

MCD Mendota Heights City

VTD: Mendota Heights P-1

Plan Components (Short)

District 53A

County Dakota

MCD Sunfish Lake City

MCD West Saint Paul City

VTD: West Saint Paul W-1 P-1

2000 2001 2003 2005 2012 2013 2024

VTD: West Saint Paul W-1 P-2

VTD: West Saint Paul W-2 P-2

VTD: West Saint Paul W-3 P-2

District 53B

County Dakota

MCD Inver Grove Heights City

VTD: Inver Grove Heights P-10

2000 2001 2002 2003 2004 2005 2006 2007 2008 2009 2010 2022
2023 2024 2025 2026 2028 2029 2030

VTD: Inver Grove Heights P-7

VTD: Inver Grove Heights P-8

1000 1005 1006 1007 1008 1009 1010 1011 1012

VTD: Inver Grove Heights P-9

2001

3000 3001 3002 3003 3004 3005 3006 3011

MCD South Saint Paul City

County Washington

MCD Cottage Grove City

VTD: Cottage Grove P-7

1000 1001 1002 1003 1004 1005 1006 1007 1008 1009 1010 1011
1012 1013 1014 1015 1016 1017 1018 1019 1020 1021 1022 1023
1024 1025 1026 1027 1028 1029 1030 1031 1032 1033 1034 1035
2000 2001 2002 2003 2004 2005 2006 2007 2008 2009 2010 2011
2012 2014 2015 2016 2017 5000 5001 5002 5003 5004 5005 5006
5007 5008 5009 5010 5011 5012 5013 5014 5015 5016 5017 5018
5019 5020

MCD Grey Cloud Island Township

MCD Newport City

MCD Saint Paul Park City

District 54A

County Scott

MCD Jackson Township

VTD: Jackson Twp

1000 1001 1002 1003 1004 1007 1008 1015 1016 1018 1019 1022
1049
2005 2007 2008 2009 2016 2017 2018 3028 3034

MCD Shakopee City

VTD: Shakopee P-1

VTD: Shakopee P-10

VTD: Shakopee P-11

1000 1001 1002 1003 1004 1017
2000 2001 2002 2003 2004 2005 2006 4012 4013 4014 4015 4016

Plan Components (Short)

District 54A

County Scott

MCD Shakopee City

VTD: Shakopee P-11

4017 4018 4019 4020 4021 4022 4023 4029 4030

VTD: Shakopee P-12A

1000 1001 1002 1003 1009 1010 1011 1012 1013 1014
 2002 2003 2004 2005 2008 2009 2010 2011 2012 2013 2014 2015
 2016 2017 2018 2019 2020 2021 4001 4002 4003 4004 4005 4006
 4007 4008 4009 4010 4011 4012 4013

VTD: Shakopee P-13

1010 1012 1023

VTD: Shakopee P-2

VTD: Shakopee P-3

VTD: Shakopee P-4

1000 1001 1002 1003 1008 1009 1010 1011 1012 1013 1014 1015
 1000 1001 1002 1003 1004 1005 1006 1007 1008 1009 1010 2000
 1000 1003
 1016 1018 1019 1020 1021
 2001 2006 2007 4000 5000 5001 5002 5003 5004 5005 5006 5007
 5008 5009 5010 5011 5012 5013 5014 5015 5016 5017 5018 5019
 5020 5021 5022 5023 6000 6001 6002 6003 6004 6005 6006 6007
 6008 6009 6010 6011 6012

VTD: Shakopee P-5

VTD: Shakopee P-6

VTD: Shakopee P-7

VTD: Shakopee P-8

VTD: Shakopee P-9

District 54B

County Scott

MCD Jackson Township

VTD: Jackson Twp

2013 2014 3026 3027 3031 3032 3033 3035

MCD Jordan City

MCD Louisville Township

MCD Prior Lake City

MCD Sand Creek Township

MCD Shakopee City

VTD: Shakopee P-11

4010 4024 4025

VTD: Shakopee P-12A

1004 1005 1006 1007 1008 1015 1016 4000 4001 4002 4003 4011
 4026 4027 4028

VTD: Shakopee P-12B

VTD: Shakopee P-13

1005 1006 1007 1008 1009 1014 1022 1024 1026 1027 1028 1029
 1030 1031

VTD: Shakopee P-4

Plan Components (Short)

District 54B

County Scott

MCD Shakopee City

VTD: Shakopee P-4

3000 3001 3002 3003 3004 3005 3006 3007 3008 3009 3010 3011

3012 3013 3014

4005 4006 4007 4008

MCD Spring Lake Township

District 55A

County Dakota

MCD Burnsville City

VTD: Burnsville P-2

VTD: Burnsville P-3

VTD: Burnsville P-5

4000 4001 4002 4003 4004 4005 4006 4007 4008

VTD: Burnsville P-7

1000 1001 1002 1003 1004 1005 1006 1007 1008 1009 1010 2011

2012 2013 2014 2015 2016 2017 2018 2019 2020 4002 4004 4005

4000

4006 4007 4008

County Scott

MCD Savage City

District 55B

County Dakota

MCD Burnsville City

VTD: Burnsville P-11

VTD: Burnsville P-12

VTD: Burnsville P-13

VTD: Burnsville P-14

VTD: Burnsville P-15

VTD: Burnsville P-16

VTD: Burnsville P-17

VTD: Burnsville P-4

VTD: Burnsville P-5

2000 2001 2002

3000 3004 3005 3006 3007 4015 4024 4025 4026

VTD: Burnsville P-6

2000 2001 2002 2003 2004 2005 2006 2007 2008 2009 2010 2011

2012 2013

VTD: Burnsville P-7

5009 5010 5011 5012 5013

VTD: Burnsville P-8

VTD: Burnsville P-9

1000 1001 1002 1003 1004 1005 1006 1007 1008

District 56A

County Dakota

MCD Apple Valley City

VTD: Apple Valley P-1

Plan Components (Short)

District 56A

County Dakota

MCD Apple Valley City

VTD: Apple Valley P-12

2000	2001	2002	2003	2004	2005	2006	2007	2008	2009	2010	2011
2012	2013	2014	2015	2016	2017	2018					
3000	3001	3002	3003	3004	3005	3006	3007	3008	3009	3010	3011
3012	3013	3014	3015	3016	3017	3018	3019	3020	3021	3022	3023
3024	3025	3026									

VTD: Apple Valley P-13

2005	3000	3001	3002	3003	3004	3005	3006	3007	3008	3009	3010
3011	3012	3013	3014	3015	3016	3017	3018	3019	3020	3021	

VTD: Apple Valley P-14

VTD: Apple Valley P-15

VTD: Apple Valley P-2

VTD: Apple Valley P-3

VTD: Apple Valley P-4

VTD: Apple Valley P-5A

VTD: Apple Valley P-5B

VTD: Apple Valley P-6

VTD: Apple Valley P-7

VTD: Apple Valley P-8

District 56B

County Dakota

MCD Apple Valley City

VTD: Apple Valley P-10

VTD: Apple Valley P-11

VTD: Apple Valley P-12

2000	2001	2002	2003	2004	2005	2007	2008	2009			
------	------	------	------	------	------	------	------	------	--	--	--

VTD: Apple Valley P-13

1000	1001	1002	1003	1004	1005	1006	1007	1008	1009	1010	1011
1012	1013	1014	1015	1016	1017	2000	2001	2002	2003	2004	2006
2007	2008	2009	2010	2011	2012	2013	2014	2015	2016	2017	2018
2019	2020	2021									

VTD: Apple Valley P-9

MCD Eagan City

VTD: Eagan P-14

3000	3001	3002	3003	3006	3009	3010	3011				
------	------	------	------	------	------	------	------	--	--	--	--

VTD: Eagan P-16

2000	2001	2002	2003	2004	2005	2006	2007	2008	2009	2010	2011
2012	2013	2014	2015	2016	2017	2018	2019	2020	2021	2022	
4000	4001	4002	4003	4004	4005	4006	4007	4008	4009	4010	4011
4012	4013	4014	4015								

MCD Rosemount City

VTD: Rosemount P-1

VTD: Rosemount P-2

1000	1001	1002	1003	1004	1005	1006	1007	1008	1009	1010	1011
1009	1010	1011	1012	1032	1033	2007	2008	2009	2010	2011	2017

Plan Components (Short)

District 56B

County Dakota

MCD Rosemount City

VTD: Rosemount P-2

1012 1013 1014 1015 1016 1017 1018 1019 1020 1021 1022 1023

1024 1026 1027 2000 2001 2002 2003 2004 2005 2006 2007 2008

2009 2010

2018 2019 2020 2031

VTD: Rosemount P-3

VTD: Rosemount P-4

VTD: Rosemount P-5

VTD: Rosemount P-6

3002 3003 3004 3005 3006 3007 3008 3014 3015 3016 3017 3018

3019 3020 3021 3022 3023

VTD: Rosemount P-7

District 57A

County Dakota

MCD Eureka Township

MCD Lakeville City

VTD: Lakeville P-1

VTD: Lakeville P-13

3003 3011 3012 3013 3014

VTD: Lakeville P-2

VTD: Lakeville P-3

VTD: Lakeville P-4

VTD: Lakeville P-5

VTD: Lakeville P-6

VTD: Lakeville P-7

1000 1001 1002 1003 1004 1005 1006 1007 1008 1009 1010 1011

1012 1013 1014 1015 1016 1017 1018 1019 1020 1021 1022 1023

1024 1025 1026

5006

VTD: Lakeville P-8

2001

County Scott

MCD Credit River Township

MCD Elko New Market City

MCD New Market Township

District 57B

County Dakota

MCD Lakeville City

VTD: Lakeville P-10

VTD: Lakeville P-11

VTD: Lakeville P-12

VTD: Lakeville P-13

1018 1019 1020 1021

3000 3001 3002 3004 3005 3015

3000 3001 3002 3003 3004 3005 3006 3007 3008 3009 3010 4000

Plan Components (Short)

District 57B

County Dakota

MCD Lakeville City

VTD: Lakeville P-13

4001	4002	4003	4004	4005	4006	4007	4008	4009	4010	4011	4012
4013	4014	4015	4016	4017	4018	4019	4020				

VTD: Lakeville P-14

VTD: Lakeville P-15

VTD: Lakeville P-16

VTD: Lakeville P-17

VTD: Lakeville P-18

VTD: Lakeville P-7

1000	1001	1002	1003	1004	1005	1006	1007	1008	1009	1010	1011
1012	1013	1014	1015	1016	1017	1018	1019	1020	1021	1022	4007
2003											

VTD: Lakeville P-8

1007

1023	1024	1025	3000	3001	3002	3003	3004	3005	3006	3007	3008
3009	4000	4001	4002	4003	4004	4005	4006	4008	4009	4010	4011
4012	4013	4014	4015	5001	5003	5004	5005				

VTD: Lakeville P-9

District 58A

County Dakota

MCD Northfield City

County Rice

MCD Bridgewater Township

MCD Dundas City

MCD Forest Township

MCD Lonsdale City

MCD Northfield City

MCD Northfield Township

VTD: Northfield Twp

1027

MCD Webster Township

MCD Wheatland Township

County Scott

MCD Cedar Lake Township

MCD Helena Township

MCD New Prague City

District 58B

County Dakota

MCD Castle Rock Township

MCD Coates City

MCD Empire Township

MCD Farmington City

MCD Greenvale Township

MCD Hampton City

MCD Hampton Township

Plan Components (Short)

District 58B

County Dakota

MCD Marshan Township
MCD New Trier City
MCD Randolph City
MCD Randolph Township
MCD Ravenna Township
MCD Rosemount City

VTD: Rosemount P-2

1000	1001	1002	1003	1004	1005	1006	1007	1008	1014	1015	1016
1017	1018	1019	1020	1021	1022	1023	1024	1025	1026	1027	1028
1025											
1029	1030	1031	1034	2000	2001	2002	2003	2004	2005	2006	2014
2015	2021	2022	2023	2024	2025	2026	2027	2028	2029	2030	2032
2034	2035	2036	2037	2038	2039	2040	2041	2042	2043		

3011

VTD: Rosemount P-6

2000	2001	2002	2003	2004	2005	2006	2007	2008	3000	3001	3009
2033											
3010	3012	3013									

MCD Sciota Township
MCD Vermillion City
MCD Vermillion Township
MCD Waterford Township

County Goodhue

MCD Dennison City
MCD Stanton Township
MCD Warsaw Township

County Rice

MCD Dennison City
MCD Northfield Township

VTD: Northfield Twp

1000											
2003	2004	2007	3000								
2015											
3000	3001	3002	3003	3007	3009	3010	3011	3012	3019	3020	3021
3022	3025	3026	3027	3028	3029	3030	3031	3034	3035	3036	3037
3038	3039	3040	3041	3042	3043	3044	3045	3046	3047	3048	3049
3050	3051	3052	3053	3054	3055	3056	3057	3058	3059	3060	

District 59A

County Hennepin

MCD Minneapolis City
VTD: Minneapolis W-4 P-1
VTD: Minneapolis W-4 P-2
VTD: Minneapolis W-4 P-3
VTD: Minneapolis W-4 P-4
VTD: Minneapolis W-4 P-5
VTD: Minneapolis W-4 P-6

Plan Components (Short)

District 59A

County Hennepin

MCD Minneapolis City

VTD: Minneapolis W-4 P-7

VTD: Minneapolis W-4 P-8

1001	1002	1003	1004	1005	1006	1007	1008	1009	1010	1011	1013
1004	1005	1006	1007	1008	1009	1010	1011	2004	2005	2006	2007
2001	2002	2003	2004	2005	2006						
2008	2009	2010	2011	3000	3001	3002	3003	3004	3005	3006	3007
3008	3009	3010	3011	3012	4000	4001	4002	4003	4004	4005	4006
4007	4008	4009									

VTD: Minneapolis W-5 P-2

1000	1012	2000	2007								
1000	1001	1002	1003	1004	1005	1006	1007	1008	1009	1010	1011
2000	2001	2002	2003	2004	2005	2006	2007	2008	2009	2010	3000
3001	3002	3003	3004	3005	3006	3007	3008	3009	3010	3011	3012
3013	3014	3015	3016	3017							

VTD: Minneapolis W-5 P-8

District 59B

County Hennepin

MCD Minneapolis City

VTD: Minneapolis W-3 P-11

VTD: Minneapolis W-3 P-12

1003	1004	4000	4001	4002	4003	4004	4005	5000	5001	5002	5003
3017	3018										
5008	5009	5010	5011	5012							

VTD: Minneapolis W-3 P-2

2000	2001	2005	2008								
------	------	------	------	--	--	--	--	--	--	--	--

VTD: Minneapolis W-3 P-3

1003	1005	1006	2002	2003	2004	2006	2007	4003	4004	4005	4006
2003	2004	2005	2006	2007	2008	2009	2010	2011	2012	2013	2014
2009	2010										
2015	2016	2017	2018	2019	2020	2021	2022	2023	2024	2025	2026
2027	2028	3000	3001	3002	3003	3004	3005	3006	3007	3008	3009
3010	3011	3012	3013								
4007											

VTD: Minneapolis W-3 P-4

2000	2001	2002									
------	------	------	--	--	--	--	--	--	--	--	--

VTD: Minneapolis W-3 P-5

1013	1016										
------	------	--	--	--	--	--	--	--	--	--	--

VTD: Minneapolis W-3 P-7

VTD: Minneapolis W-3 P-8

VTD: Minneapolis W-3 P-9

1000	1001	1002	1005	1006	1007	2000	2001	2002	2003	2004	2005
1003	1004	1005	1006	1007	1010						
2006	2007	2008	2009	2010	2011	2012	2013	2014	2015	3000	3001
3002	3003	3004	3005	3006	3007	3008	3009	3010			

VTD: Minneapolis W-4 P-8

Plan Components (Short)

District 59B

County Hennepin

MCD Minneapolis City

VTD: Minneapolis W-4 P-8

1000 2000 2001 2002 2003 2004 2005 2006 2007 2008

VTD: Minneapolis W-5 P-1

VTD: Minneapolis W-5 P-2

1000 1001 1002 1003 1004 1005 1006 1007 1008 1009 1010 1011
1012 1013 1014 2000 3000 3001 3002 3003 3004

VTD: Minneapolis W-5 P-3

VTD: Minneapolis W-5 P-4

VTD: Minneapolis W-5 P-5

VTD: Minneapolis W-5 P-6C

1010 1011 1012 1013 1014 1015 1016 1021 1022 1023 1024 1025
1026 3007 3008 3014 3015 3016
2019 2020 2021 3000 3001 3002 3003 3004 3005 3006 3007 3008
3009 3010 3011 3012 3013 3014

VTD: Minneapolis W-5 P-7

VTD: Minneapolis W-5 P-9

1016

2000 2001 2002 2003 2004 2005 2006 2007 2008 2014 2015 3000
3001 3002 3003 3004 3005 3006 3007 3008 3009 3010 3011 3012
3013 3014 3015 3016 3017 3018 3019 3020

VTD: Minneapolis W-7 P-6

1008 1011 1012

3000

District 60A

County Hennepin

MCD Minneapolis City

VTD: Minneapolis W-1 P-1

VTD: Minneapolis W-1 P-10

VTD: Minneapolis W-1 P-2

VTD: Minneapolis W-1 P-3

VTD: Minneapolis W-1 P-4

VTD: Minneapolis W-1 P-5

VTD: Minneapolis W-1 P-6

VTD: Minneapolis W-1 P-7

VTD: Minneapolis W-1 P-8

VTD: Minneapolis W-1 P-9

VTD: Minneapolis W-2 P-3

1018 1020 1021 1028 1029 1030

VTD: Minneapolis W-3 P-10

VTD: Minneapolis W-3 P-4

1000 1001 1002 1003 1004 2003 2004 2011 2012 2013 2014 2015
2016

VTD: Minneapolis W-3 P-5

1000 1001 1002 1003 1004 1005 1006 1007 1008 1009 1010 1011
1000 1001 1002 1003 1004 1005 1006 1007 1008 1009 1010 1011

Plan Components (Short)

District 60A

County Hennepin

MCD Minneapolis City

VTD: Minneapolis W-3 P-5

1012 1013 1014 1015 2000 2001 2002 2003 2004 2005 2006 2007

1012 1014 1015

3000 3001 3002 3003 3004 3005 3006 3007 3008 3009

VTD: Minneapolis W-3 P-6

District 60B

County Hennepin

MCD Minneapolis City

VTD: Minneapolis W-2 P-10

VTD: Minneapolis W-2 P-3

1000 1001 1002 2000 2001 2002 2003 2004 2005 2006 2007 2008

1017 1031 1032 1033

2009 2010 2011 2012 2013 2014 2015 2016 2017 2018 2019 2020

2021 2022 3000 3001 3002 3003 3004 3005

3000

VTD: Minneapolis W-2 P-4

VTD: Minneapolis W-2 P-5

VTD: Minneapolis W-2 P-6

1000 1001 1002 1003 1004 1005 1021

VTD: Minneapolis W-2 P-7

VTD: Minneapolis W-2 P-9

2017 2018 3012 3013 3014 3015 3016 3017 3018 3019 3020 3021

3022 3023 3025 3026 3029 3030

VTD: Minneapolis W-3 P-1

VTD: Minneapolis W-3 P-13

VTD: Minneapolis W-3 P-2

1000 1001 1002 1003 1004 1005 1006 1007 1008 1009 1010 1011

1008 1009 1010 3005

1012 1013 1014 1015 1016 2000 2001 2002 2003 2004 2005 2006

2007 2008 2011 2012 2013 2014

VTD: Minneapolis W-3 P-3

1004 1007 1011 3000 3001 3002 3003 3004 3006 3007 4000 4001

4002 4008 4009

VTD: Minneapolis W-3 P-9

1001

1002 1003 1006 1007 1010

VTD: Minneapolis W-6 P-3

VTD: Minneapolis W-6 P-5

1005 1006

3012 3013

District 61A

County Hennepin

MCD Minneapolis City

VTD: Minneapolis W-10 P-1

VTD: Minneapolis W-10 P-11

Plan Components (Short)

District 61A

County Hennepin

MCD Minneapolis City

VTD: Minneapolis W-10 P-11

1000 1001 1002 1003 1012 1013 1014 1015

VTD: Minneapolis W-10 P-2

1004 1005 1006 1007 1008 1009 1010 1011

VTD: Minneapolis W-3 P-12

4006 4007 4010 4011 4012 4013 5004 5005 5006 5007 5013 5014
5015

VTD: Minneapolis W-5 P-6C

1000 1001 1002 1003 1004 1005 1007 1019 1020 1021 1022 1023
1017 1018 1019 1020 1030 1031 1032
1024 1025
2022

VTD: Minneapolis W-5 P-9

1006 1008 1009 1010 1011 1012 1013 1014 1015 1016 1017 1018
2009 2010 2011 2012 2013 2016

VTD: Minneapolis W-6 P-4

VTD: Minneapolis W-7 P-1C

VTD: Minneapolis W-7 P-2D

VTD: Minneapolis W-7 P-3

VTD: Minneapolis W-7 P-4D

1001 1002 1003 1004 1005 1006 1007 1008 1009 1010 1011 1012
1006
1013 1014 1015 1016 1017 1018 1019 1020 1021 1022 1023 1026
1027 1028 1029 2025 2026 3000 3001 3002 3003 3004 3005 3006
3007 3008 3011 4000 4001 4002

VTD: Minneapolis W-7 P-5

1000 1001 3000 3001 3002 3003 3004 3005 3006 3007 4000
1005 1006 1007 1014 1015

VTD: Minneapolis W-7 P-6

1000 1001 1002 1003 1004 1005 1006 1007 1008 1009 1010 1011
1000 1001 1002 1003 1004 1005 2001 2002 2003 2004 2005 2006
1009 1010 1013 1014 1015 1016 1017 4008 4009 4014
1012 1013 1014 1015 1016 1017 1018 1019 2000 2001 2002 2003
2004 2005 2006 2007 2008 2009 2010 2011 2012 2013 2014 2015
2007 2008 3001 3002 3003 3004 3005 3006 3007 3008 3009 3010
2016 3000 3001 3002 3003 3004 3005 3006 3007 3008 3009 3010
3011 3012 3013 3014 3015 3016 3017 3018 3019
3011

VTD: Minneapolis W-7 P-7

VTD: Minneapolis W-7 P-8

1000 2000 2001 2002 2003 2004 2005 2006 2007 2008 2009 2010
1000 1001 1002 1003 1004 1008 1009 1010 1011 1012 1013 1016
1017 2000 2001 2002 2003 3000 3001 3002
1027 1028 1029 1033
2011 3000 3001 3002 3003 3004 3005 3006 3007 3008 3009 3010

Plan Components (Short)

District 61A

County Hennepin

MCD Minneapolis City

VTD: Minneapolis W-7 P-9

1000	1001	1002	1003	1004	1005	1006	1007	1008	1009	1010	1011
1000	1001	1002	1003								
1012	1013	1014	1015	1016	1017	2000	2001	2002	2003	2004	2005
2006	2007	2008	2009	2010	2011						

District 61B

County Hennepin

MCD Minneapolis City

VTD: Minneapolis W-10 P-11

2000	2001	2002	2003	2010	2011	2012	2013				
------	------	------	------	------	------	------	------	--	--	--	--

VTD: Minneapolis W-10 P-2

2004	2005	2006	2007	2008	2009	2014					
------	------	------	------	------	------	------	--	--	--	--	--

VTD: Minneapolis W-10 P-3A

VTD: Minneapolis W-10 P-3B

VTD: Minneapolis W-10 P-4

VTD: Minneapolis W-10 P-5A

VTD: Minneapolis W-10 P-5B

VTD: Minneapolis W-10 P-6

VTD: Minneapolis W-13 P-1

VTD: Minneapolis W-13 P-10

VTD: Minneapolis W-13 P-11

VTD: Minneapolis W-13 P-12

VTD: Minneapolis W-13 P-13

VTD: Minneapolis W-13 P-2

VTD: Minneapolis W-13 P-3

VTD: Minneapolis W-13 P-4

VTD: Minneapolis W-13 P-5

VTD: Minneapolis W-13 P-6

VTD: Minneapolis W-13 P-7

1006	1007	1008	1009	1010	1011	1012	1013				
3001	3002	3003	3004	3005	3006	3007	3008	3009	3010	3011	3012

VTD: Minneapolis W-13 P-8

VTD: Minneapolis W-13 P-9

4000	4001	4002	4003	4004	4005	4006	4007	4008	4009	4010	4011
4012	4013										

VTD: Minneapolis W-7 P-4D

1005

1024	1025	3009	3010	4003	4004						
------	------	------	------	------	------	--	--	--	--	--	--

VTD: Minneapolis W-7 P-9

1004	1007	1008	1009								
------	------	------	------	--	--	--	--	--	--	--	--

District 62A

County Hennepin

MCD Minneapolis City

VTD: Minneapolis W-10 P-10

VTD: Minneapolis W-10 P-7

Plan Components (Short)

District 62A

County Hennepin

MCD Minneapolis City

VTD: Minneapolis W-10 P-8

VTD: Minneapolis W-10 P-9

VTD: Minneapolis W-6 P-6

1000	1001	1002	1003	1004	1005	1006	1007	3002	3003	3004	3005
3006	3007	3008	3009	3010	3011	3012	3013	3014			

VTD: Minneapolis W-6 P-7

VTD: Minneapolis W-6 P-8

VTD: Minneapolis W-6 P-9

VTD: Minneapolis W-7 P-10

VTD: Minneapolis W-7 P-5

1002

2000 2001 2007

VTD: Minneapolis W-7 P-8

2000 3000

VTD: Minneapolis W-8 P-1

VTD: Minneapolis W-8 P-2

VTD: Minneapolis W-8 P-6

VTD: Minneapolis W-9 P-1

1000	1001	1002	1003	1004	1005	1006	1007	1008	1009	1010	1011
1011	1012	1013	1014	2013							
1012											

2012 2013 2014

4000 4011

VTD: Minneapolis W-9 P-9

District 62B

County Hennepin

MCD Minneapolis City

VTD: Minneapolis W-11 P-4

1004	1005	1006	1007	1008	1009	1010	1011	1012	1013	1014	1015
2003	2004	2005	2006	2007	2008	2009	3005	3006	3007	3008	3009
3010	4000	4001	4002	4003	4004	4005	4006	4007			

VTD: Minneapolis W-6 P-5

1002	1005	1006	1007	1011	1012	1013	1014	1015	1018	1019	1021
2000	2001	2002	2005	2006	2007	2008	2009	2010	2011	2012	2013
2015	3000	3001	3002	3003	3004						

VTD: Minneapolis W-6 P-6

1008	1016	1017	1020	2003	2004	2014					
2001	2002	2003	2004	2005	2006	2007	2008	2009	2010	2011	2012

VTD: Minneapolis W-8 P-3

VTD: Minneapolis W-8 P-4

VTD: Minneapolis W-8 P-5

1000	1001	1002	1003	1004	1005	1006	1007	1008	1009	1010	1011
1010	2000										
1012	1013	1014	1015	1016	3000	3001	3002	3003	3004	3005	3006
3007	3008	3009	3010	3011	3012	3013	3014	3015	3016	3017	3018

Plan Components (Short)

District 62B

County Hennepin

MCD Minneapolis City

VTD: Minneapolis W-8 P-5

3019 3020

VTD: Minneapolis W-8 P-7

VTD: Minneapolis W-8 P-8

VTD: Minneapolis W-9 P-1

1000 1001 1002 1003 1004 1005 1006 1007

1009 1010 1011 2015

VTD: Minneapolis W-9 P-2

VTD: Minneapolis W-9 P-3

VTD: Minneapolis W-9 P-4

1003 1004 1005 1006 1007 1008 1009 1010 1011 1012 1013 1014

1015 2000 2001 2003 2004 2005 2006 2007 2008 2009 2010 2011

2012 3001 3002 3003 3004 3005 3006 3007 3008 3009 3010 3011

3013

VTD: Minneapolis W-9 P-5

VTD: Minneapolis W-9 P-6

1001 1002

VTD: Minneapolis W-9 P-7

District 63A

County Hennepin

MCD Minneapolis City

VTD: Minneapolis W-12 P-1

VTD: Minneapolis W-12 P-12

VTD: Minneapolis W-12 P-2

VTD: Minneapolis W-12 P-3

VTD: Minneapolis W-12 P-4

VTD: Minneapolis W-12 P-5

2000 3015

VTD: Minneapolis W-12 P-8

VTD: Minneapolis W-12 P-9

1000 1001 1002 1021

3000 3001 3002 3003 3004 3005 3006 3007 3008 3009 3010 3011

3016 4000 4001 4002 4003 4007 4008

4000 4001 4002 4003 4004 4005 4006 4007 4008 4009 4010 4011

4012 4013

VTD: Minneapolis W-2 P-1

VTD: Minneapolis W-2 P-11

VTD: Minneapolis W-2 P-2

VTD: Minneapolis W-2 P-6

1003 1004 1005 1006 1007 1008 1009 1010 1011 5007

1006 1007 1008 1009 1010 1011 1012 1013 1015 1016 1017 1018

1014 1015

1019 1020

VTD: Minneapolis W-2 P-8

VTD: Minneapolis W-2 P-9

Plan Components (Short)

District 63A

County Hennepin

MCD Minneapolis City

VTD: Minneapolis W-2 P-9

1000	1001	1002	1003	1004	1005	1008	2000	2001	2002	2003	2004
2005	2006	2007	2013	2014	2016	2017	2018	2019			
3024	3027	3028									

VTD: Minneapolis W-6 P-1

VTD: Minneapolis W-6 P-2

VTD: Minneapolis W-6 P-5

1000	1001	1003	1004
1006	1007	1008	3005

VTD: Minneapolis W-9 P-4

2002	3000	3012
------	------	------

VTD: Minneapolis W-9 P-6

1000	1001	1002	1003	1004	1005	1006	1007	2000	2001	2002	2003
1000											
2000	2001	2002	2003	2004	2005	2006	2007	2008	2009	2010	2011
2004	2005	2006	2007	2008	2009	2010	2011	2012	2013	2014	
2012	2013	2014	2015	2016	3000	3001	3002	3003	3004	3005	3006
3007	3008	3009	3010	3011	3012	3013	3014	3015	3016	3017	

VTD: Minneapolis W-9 P-8

District 63B

County Hennepin

MCD Minneapolis City

VTD: Minneapolis W-11 P-1

VTD: Minneapolis W-11 P-10

VTD: Minneapolis W-11 P-2

VTD: Minneapolis W-11 P-3

VTD: Minneapolis W-11 P-4

4008	4009	4010	4011	4012	4013	4014	4015	4016	4017	4018	4019
5000	5001	5002	5003	5004	5005	5006	5007	5008	5009	5010	5011
5012	5013	5014	5015	5016	5017						

VTD: Minneapolis W-11 P-5

VTD: Minneapolis W-11 P-6

VTD: Minneapolis W-11 P-7

1000	1001	1002	1003	1004	1005	1006	1007	1008	1009	2000	2001
2002	2003	2004	2005	2006	2007	2008	2009	2010	2011	3003	3004
3005	3006	3007	3008	3009	3010	3011	3012	3013	3014	3015	3017
3018	3019	3020	3021	3022	3024						

VTD: Minneapolis W-11 P-8

4001	4002	4003	4004	4005	4006	4007	4008	4009	4010	4011	4012
4013	4014	4015	4016	4017	4018	4019	4020	4021	4022	5000	5001
5002	5003	5004	5005	5006	5007	5008	5009	5010	5011	5012	

VTD: Minneapolis W-11 P-9

1000	1001	1002	1003	1004	1005	1006	1007	1008	1009	1010	1011
1012	1013										
3006	3007	3008	3009	3010	3011	3012	3013				

Plan Components (Short)

District 63B

County Hennepin

MCD Minneapolis City

VTD: Minneapolis W-12 P-10

1000	1001	1002	1003	1004	1005	1006	1007	1008	1009	1010	1011
1012	1013	1014	2000	2001	2002	2003	2008				

VTD: Minneapolis W-12 P-11

VTD: Minneapolis W-12 P-13

VTD: Minneapolis W-12 P-5

1000	1001	1002	1003	1004	1005	1006	1013	1014	4000		
1001	1002	1003	1004	1006	1007	1008	1009	2001	2002	2003	2004
1006	1007										
2005	2006	2007	2008	2009	2010	2011	2012	2013	3012	3013	3014
3017	3018	3019	4012	4013	4014	4015					

VTD: Minneapolis W-12 P-6

VTD: Minneapolis W-12 P-7

VTD: Minneapolis W-12 P-9

1000	4004	4005	4006	4009	4010	4011					
------	------	------	------	------	------	------	--	--	--	--	--

VTD: Minneapolis W-13 P-7

4000	4001	4002	4003	4004	4005	4006	4007	4008	4009	4010	4011
4012	4013	4014	4015	4016	4017	4018	4019	4020	4021		
6000	6001	6002	6003	6004	6005	6006	6007	6008	6009	6010	6011
6012	6013	6014	6015	6016	6017	6018	6019				

VTD: Minneapolis W-13 P-9

1000	1001	1002	1003	1004	1005	1006	1007	1008	1009	1010	1011
1005											
1012	1013	1014	1015	1016	1017	2008	2010	2011	2012	2013	2014
2015	2016	2017	2018	2019	2020	2021	2022	2023	3000	3001	3002
3003	3004	3005	3006	3007	3008	3009	3010	3011	3012	3013	3014
6020	6021	6022	6023	6024							

VTD: Minneapolis W-8 P-5

1000	1001	1002	1003	1004	1005	1006	1007	1011	2002	3000	4000
1017	1018	1019	1020								
3000											
4001	4002	4003	4004	4005	4006	4007	4008	4009	4010	4011	4012
4016											

District 64A

County Ramsey

MCD Saint Paul City

VTD: Saint Paul W-1 P-1

VTD: Saint Paul W-1 P-12

VTD: Saint Paul W-1 P-13

VTD: Saint Paul W-1 P-2

1000	1001	1002	1003	1004	1005	1006	1007	1008	1009		
1002	1003	1004	1005	1006	1007	2005	2007	2008	2011	2017	2018
2019											
4006	4007	4008	4009	4010	4011	4012	4013	4014	4015	4016	4017
4018	4019										

Plan Components (Short)

District 64A

County Ramsey

MCD Saint Paul City

VTD: Saint Paul W-1 P-6

1000 1001 1002 1003 1004 1009 1010 2000 2001 2002 2003 2004

1002 1003

1003 1004 1005

1009 1010 1011 2008 2009 2010

2005 2006 2007

VTD: Saint Paul W-1 P-7

VTD: Saint Paul W-1 P-8

1000 1001 1002 1003 1004 1005 1006 1007 2006 2007

1000 1001 2001 2002 3000

1000 1001

2011 2012

VTD: Saint Paul W-2 P-1

VTD: Saint Paul W-2 P-2

VTD: Saint Paul W-2 P-4

VTD: Saint Paul W-2 P-8

1002 1004 1007

1041 1042

VTD: Saint Paul W-3 P-12

VTD: Saint Paul W-3 P-13

1005

3000 3001 3002 3003 3004 3005 3006 3007 4002 4003 4004 4005

3012 3013 3014 3015

4012 4013

VTD: Saint Paul W-3 P-14

3008 3009 3010 3011 3012 3013 3014 3015 4001 4006 4007 4008

4009 4010 4011 4012 4013

VTD: Saint Paul W-3 P-2

1000 1001 1002 1003 1004 1005 1006 1007 1008 1009 1010 1011

1012

VTD: Saint Paul W-3 P-7

VTD: Saint Paul W-4 P-10

VTD: Saint Paul W-4 P-4

VTD: Saint Paul W-4 P-5

VTD: Saint Paul W-4 P-6

VTD: Saint Paul W-4 P-7

District 64B

County Ramsey

MCD Saint Paul City

VTD: Saint Paul W-2 P-3

VTD: Saint Paul W-2 P-5

1000 1005 1006 1007 1008 1009 1010 1011 1012 1013 1014 1015

1010 1011 1012 1013 1014 1015 1016 1017 1018

1016 1017 1018 1019 1020 1021 1022 1023 1024 1025

2000 2001 2002 2003 2004 2005 2006 2007 2008 2009 2010 2011

Plan Components (Short)

District 64B

County Ramsey

MCD Saint Paul City

VTD: Saint Paul W-2 P-5

2014	2015	2016	2017	2018	2019	2020	2021	2022	2023	2024	2025
2026	2027	2028	2029	2030	2031	2032	2033	2034	2035	2042	

VTD: Saint Paul W-2 P-6

VTD: Saint Paul W-2 P-7
2012

VTD: Saint Paul W-3 P-1

VTD: Saint Paul W-3 P-10

VTD: Saint Paul W-3 P-11

VTD: Saint Paul W-3 P-13

2000	2001	2002	2003	2004	2005	2006	2007	4000	4001	4002	4003
4004	4005	4006	4007								

VTD: Saint Paul W-3 P-14

1000	1001	1002	1003	1004	1005	1006	1007	1008	1009	1010	1011
1012	1013	1014	1015	1016	1017	1018	1019	2000	2001	2002	2003
2004	2005	2006	2007	2008	2009	2010	2011	2012	2013	2014	2015
2008	2009	2010	2011	2012	2013	2014	2015	4008	4009	4010	4011
2016	2017	4000	5000	5001	5002	5003	5004	5005	5006	5007	
3012	3013	3014	3015	3016	3017	3018	3023	3024			
4012	4013	4014	4015								

VTD: Saint Paul W-3 P-2

1000	1001	1002	1003	1004	1005	1006	1007	2000	2001	2002	2003
2004	2005	3000	3001	3002	3003	3004	3005	3006	3007		

VTD: Saint Paul W-3 P-3

VTD: Saint Paul W-3 P-4

VTD: Saint Paul W-3 P-5

VTD: Saint Paul W-3 P-6

VTD: Saint Paul W-3 P-8

VTD: Saint Paul W-3 P-9

District 65A

County Ramsey

MCD Saint Paul City

VTD: Saint Paul W-1 P-10

VTD: Saint Paul W-1 P-11

1000	1001	1002	1003	1004	1005	1006	1007				
1000	1001	1002	1003	1004	1005	1006	1007	2000	2001	2002	2003
2004	2005	2006	2007	2008	2009						

VTD: Saint Paul W-1 P-14

VTD: Saint Paul W-1 P-15

1000	1001	1002	1003	1004	1005	1006	1007	1008	1009	1010	1011
1012	1013	1014	1015	1016	1017	1018	1019	2010	2011	2016	2017
2019	2020	2021	2022	2023	2024						

VTD: Saint Paul W-1 P-16

2000

VTD: Saint Paul W-1 P-2

Plan Components (Short)

District 65A

County Ramsey

MCD Saint Paul City

VTD: Saint Paul W-1 P-2

1000 1001 1002 1003 1004 1005 2000 2001 2002 2003 2004 2005

1000 1001 2000 2001 2002 2003 2004 2006

2006 4000 4001 4002 4003 4004 4005

VTD: Saint Paul W-1 P-3

VTD: Saint Paul W-1 P-4

VTD: Saint Paul W-1 P-5

VTD: Saint Paul W-1 P-6

1000 1001 1002 1003 1004 1005 1006 1007 1008 2000 2001 2002

1000 1001 1002 2002 2003 2004 2005 2006 2007

2003 2004 2005 2006 2007

2004 2005 2006 2007 2008 2009 2010 2011 2012 2013 2014

VTD: Saint Paul W-1 P-8

1008 1009 1010 1011 1012

2000 2001 2008 2009 2010

2000 2001 2002 2003 2004 2005

2010 2011

VTD: Saint Paul W-1 P-9

VTD: Saint Paul W-4 P-14

VTD: Saint Paul W-4 P-15

VTD: Saint Paul W-5 P-10

1018 1019 1020 1021

VTD: Saint Paul W-5 P-5

1000 1002 1017

3000 3001 3002 3003 3004

VTD: Saint Paul W-5 P-6

2000 2001 2002 2003 2004 2005 2006 2007 2008 2009 2010 2011

2000 2001 2002 2003 2004 2005 2006 2007 2008 2009

2012 2013 2014 2015 2016 2017 2018 2019 2020 2021 2022 3000

3001 3002 3003 3004 3005 3006 3007 3008 3009 3010 3011 3012

3013 3014 3015 3016 3017 3018 3019 3020 3021 4000 4001 4002

4010 4011 4012 4013 4014

VTD: Saint Paul W-5 P-7

VTD: Saint Paul W-5 P-9

1001

District 65B

County Dakota

MCD West Saint Paul City

VTD: West Saint Paul W-1 P-1

1000 1001 1002 1003 1004 1005 1006 1007 1008 1009 1010 1011

1012 1013 1014 1015 1016 1017 1018 1019 1020 1021 1022 1023

1024 1025 3000 3001 3002 3003 3004 3005 3006 3007 3008

2006 2007 2008 2009 2010 2011 2016 2017 2018 2019 2020 2021

2022 2023

VTD: West Saint Paul W-2 P-1

Plan Components (Short)

District 65B

County Dakota

MCD West Saint Paul City

VTD: West Saint Paul W-3 P-1

County Ramsey

MCD Saint Paul City

VTD: Saint Paul W-1 P-11

1033

VTD: Saint Paul W-1 P-8

1039

VTD: Saint Paul W-2 P-10

VTD: Saint Paul W-2 P-11

VTD: Saint Paul W-2 P-12

VTD: Saint Paul W-2 P-13

VTD: Saint Paul W-2 P-14

VTD: Saint Paul W-2 P-15

1000 1001 1002 1003 1004 1005 1006 1007 1008 1009 1010 1011

1000 1001 1002 1003 1004 1005 1006 1007 1008 1009 1010 1011

1000 1001 1002 1003 1004 1005 1006 1007 1008 1009 1010 1011

1012 1013 1014 1015 1016 1017 1018 2000 2001 2002 2003 2004

1012 1014 1017

1012 1013 1014 1015 1016 1017 1018 1019 1020 1021 1022 1023

1024 1025 1026 4000 4001 4002 4003 4004 4005 4006 4007 4008

2005 2006 2007 2008 2009 2010 2011 2012 2013 2014 2015 2016

2010

2017 2018 2019 3000 3001 3002 3003 3004 3005 3006 3007 3008

3009 3010 3011 3012 3013 3014 3015 3016 3017 3018

4009 4010 4011 4012 4013 4014 4015 4016 4017 4018 4019 4020

5000 5001 5002 5003 5004 5005 5006 5007 5008 5009 5010 5011

5012 5013 5014 5015 5016

VTD: Saint Paul W-2 P-5

1001 1002 1003 1004 1005 1006 1007 1008 1009 1010 1011 1012

1013 1014 1015 1016 1017 1018

VTD: Saint Paul W-2 P-7

1000 1001 1002 1003 1004 1005 1006 1007 1008 1009 1010 1011

1000 1001 1002 1003 1004 1005 1006 1007 1008 1009 1010 1011

1012 1013 1014 1015 1016 1017

1012 1013 1014 1015 1016 1017 1018 2000 2001 2002 2003 2004

2005 2006 2007 2008 2009 2010 2011 2012 2013 2014 2015 3000

2013

3001 3002 3003 3004 3005 3006 3007 3008 3010

VTD: Saint Paul W-2 P-8

1040

2003 6001 6003 6004 6005 6006 6007 6008 6009 6010 6011 6012

2005 2006 2007 2010 2011 2012 2013 2014 2015 3001 3002

6013 6014 6015 6016 6017 6018 6019 6020 6021 6023 6024 6025

VTD: Saint Paul W-2 P-9

VTD: Saint Paul W-5 P-10

Plan Components (Short)

District 65B

County Ramsey

MCD Saint Paul City

VTD: Saint Paul W-5 P-10

1002	1004	1005	1006	1007	1008	1009	1010	1011	1012	1013	1014
1011	1012	1013	1014	1015	1016						
1015	1016	1017	1019	2007	2009	2012	2013	2020	2022	2023	2024
2025	2026										

District 66A

County Ramsey

MCD Falcon Heights City

MCD Lauderdale City

MCD Roseville City

VTD: Roseville P-5

1000	1001	1002	1003	1004	1005	1006	1007	1008	1009	1010	1011
1012	1013	1014	1015	1016	1017	1018	1019	1020	1021	1022	1023
1024	2000	2001	2002	2003	2004	2005	2006	2007	2008	2009	2010
2011	2012	2013	2014	2015	2016	2017	3000	3001	3002	3003	3004
3005	3006	3007	3008	3009	3010	3011	3012	3013			

VTD: Roseville P-6

2000	2001	2002	2003	2004	2005	2006	2007	2008	2009	2010	2011
2012	2013	2014	3001	3002	3003	3004	3005	3006	3007		

VTD: Roseville P-9

1000	1001	1002	1003	1004	1005	1006	1007	1008	1009	1010	1011
1012	3008	3009	3010	3011	3012	3013	3014	3015	3016	3017	3018
2001	2002	2003	2004	2005	2006	3000	3001	3002	3003	3004	3005
3006											
3019	3020	3021	3022	3023	3024	3025	3026	3027	3028	3029	

MCD Saint Paul City

VTD: Saint Paul W-4 P-1

VTD: Saint Paul W-4 P-11

VTD: Saint Paul W-4 P-12

VTD: Saint Paul W-4 P-13

VTD: Saint Paul W-4 P-2

VTD: Saint Paul W-4 P-3

VTD: Saint Paul W-4 P-8

VTD: Saint Paul W-4 P-9

VTD: Saint Paul W-5 P-1

1002	1003	1004	1005								
------	------	------	------	--	--	--	--	--	--	--	--

District 66B

County Ramsey

MCD Saint Paul City

VTD: Saint Paul W-1 P-15

2012	2013	2015	2018								
------	------	------	------	--	--	--	--	--	--	--	--

VTD: Saint Paul W-1 P-16

2001	2002	2008	2009	2010	2011	2012					
------	------	------	------	------	------	------	--	--	--	--	--

VTD: Saint Paul W-5 P-1

1000	1001	1006	1007	1008	1009	1010	1011	1012	1013		
------	------	------	------	------	------	------	------	------	------	--	--

Plan Components (Short)

District 66B

County Ramsey

MCD Saint Paul City

VTD: Saint Paul W-5 P-1

1000	1001	1002	1003	1004	1005	1006	1007	1008	1009	1010	1011
1012	1013	1014	1015	1016	1017	1018	4000	4001	4002	4003	4004
4005	4006	4007	4008	4009	4010	4011	4012	4013	4014	4015	

VTD: Saint Paul W-5 P-10

1010											
2003	2004	2010	2011								

VTD: Saint Paul W-5 P-2

VTD: Saint Paul W-5 P-3

VTD: Saint Paul W-5 P-4

VTD: Saint Paul W-5 P-5

1000	1001	1002	1003	1004	1005	1006	1007	1008	1009	1010	1011
2000	2001	2002	2003	2004	2005	2006	2007	2008	2009	2010	2011
2012	2013	2014	2015	2016	2017	2018	2019	4000	4001	4002	5000
5001	5002	5003	5004	5005							

VTD: Saint Paul W-5 P-6

2014											
3016											
4003	4004	4005	4006	4007	4008	4009	4015				

VTD: Saint Paul W-5 P-8

VTD: Saint Paul W-5 P-9

1000	1001	1002	1003	1004	1005	1006	1007	1008	1009		
1004	1005	1006	1007	1008	1009	1010	1011	1012	1013	1014	1015
2000	2001	2002	2003	2004	2005	2006	2007	2008	2009	2010	2011
2000	2001	2002	2005	2006	2008	2021					
2012	2013	2014	2015	2016	2017	2018	2019	3002	3003	3004	3005
3006	3007	3008	3009	3010	3011	3012	3013	3014	3015	3016	3017
3018	3019	3020	3021	3022	3023	3024	3025	3026	3027		

VTD: Saint Paul W-6 P-1

VTD: Saint Paul W-6 P-6

1000	1001	1002	1003	1004	1005	1006	1007	1008	1009	1010	1011
1012	1013	1014	1015	1016	1017	2000	2001	2002	2003	2004	2005
2006	2007	2008	2009	2010	2011	2012	2013	2014	3000	3001	3002
3003	3004	3005	3006	3007	3008	3009	3010	3011	3012	3013	3014
3006	3007	3008	3009								
3015	3016	3017	3018	3019	3020	3021					

VTD: Saint Paul W-6 P-7

4000	4001	4002	4003	4004	4005	4006	4007	4008	4009	4010	
------	------	------	------	------	------	------	------	------	------	------	--

District 67A

County Ramsey

MCD Saint Paul City

VTD: Saint Paul W-6 P-10

VTD: Saint Paul W-6 P-11

VTD: Saint Paul W-6 P-12

VTD: Saint Paul W-6 P-2

Plan Components (Short)

District 67A

County Ramsey

MCD Saint Paul City

VTD: Saint Paul W-6 P-3

VTD: Saint Paul W-6 P-4

VTD: Saint Paul W-6 P-5

VTD: Saint Paul W-6 P-6

1000 1001 1005 2000 2001 2002 2011

2000 2001 2002 2003 2004 2007 2008 2009 2010 2011 2012 2013

2002 2003 2004 2005 2010 2011 2012 2013

2004 2005 2006 2007 2010 2011 3002 3003 3004 3005 3010 3011

2014 2017 2018 2019 2020 2021 2022 2023

3012 3013

VTD: Saint Paul W-6 P-7

2005 2006 2015 2016

VTD: Saint Paul W-6 P-8

VTD: Saint Paul W-6 P-9

VTD: Saint Paul W-7 P-2

District 67B

County Ramsey

MCD Saint Paul City

VTD: Saint Paul W-2 P-15

1017 1018

VTD: Saint Paul W-7 P-1

VTD: Saint Paul W-7 P-10

VTD: Saint Paul W-7 P-11

VTD: Saint Paul W-7 P-12

VTD: Saint Paul W-7 P-13

VTD: Saint Paul W-7 P-3

VTD: Saint Paul W-7 P-4

VTD: Saint Paul W-7 P-5

VTD: Saint Paul W-7 P-6

VTD: Saint Paul W-7 P-7

VTD: Saint Paul W-7 P-8

VTD: Saint Paul W-7 P-9

RETRIEVED FROM DEMOCRACYDOCKET.COM

APPENDIX C

RETRIEVED FROM DEMOCRACYDOCKET.COM

Population Summary - Senate*

District	Population	Deviation	% Devn.
01	85,175	3	0.00%
02	85,461	289	0.34%
03	84,754	-418	-0.49%
04	85,002	-170	-0.20%
05	85,402	230	0.27%
06	84,563	-609	-0.72%
07	84,730	-442	-0.52%
08	85,155	-17	-0.02%
09	84,812	-360	-0.42%
10	85,819	647	0.76%
11	85,150	-22	-0.03%
12	85,224	52	0.06%
13	85,750	578	0.68%
14	85,276	104	0.12%
15	84,853	-319	-0.37%
16	85,295	123	0.14%
17	84,826	-346	-0.41%
18	85,499	327	0.38%
19	84,872	-300	-0.35%
20	84,757	-415	-0.49%
21	85,328	156	0.18%
22	84,780	-392	-0.46%
23	84,988	-184	-0.22%
24	84,622	-550	-0.65%
25	85,190	18	0.02%
26	85,003	-169	-0.20%
27	85,592	420	0.49%
28	84,944	-228	-0.27%
29	85,734	562	0.66%
30	85,767	595	0.70%
31	85,863	691	0.81%
32	85,959	787	0.92%
33	85,042	-130	-0.15%
34	85,038	-134	-0.16%
35	85,408	236	0.28%
36	85,827	655	0.77%
37	85,837	665	0.78%
38	85,743	571	0.67%

Population Summary

District	Population	Deviation	% Devn.
39	84,608	-564	-0.66%
40	85,043	-129	-0.15%
41	84,744	-428	-0.50%
42	85,056	-116	-0.14%
43	85,306	134	0.16%
44	85,040	-132	-0.15%
45	85,939	767	0.90%
46	84,771	-401	-0.47%
47	84,856	-316	-0.37%
48	85,627	455	0.53%
49	85,334	162	0.19%
50	84,880	-292	-0.34%
51	85,533	361	0.42%
52	85,337	165	0.19%
53	84,998	-174	-0.20%
54	85,890	718	0.84%
55	85,190	18	0.02%
56	85,083	-89	-0.10%
57	84,727	-445	-0.52%
58	85,445	273	0.32%
59	84,924	-248	-0.29%
60	84,969	-203	-0.24%
61	85,044	-128	-0.15%
62	85,241	69	0.08%
63	84,624	-548	-0.64%
64	85,022	-150	-0.18%
65	84,824	-348	-0.41%
66	84,350	-822	-0.97%
67	85,049	-123	-0.14%

Total Population: 5,706,494

Ideal District Population: 85,172

Summary Statistics:

Population Range:	84,350 to 85,959
Ratio Range:	0.02
Absolute Range:	-822 to 787
Absolute Overall Range:	1,609
Relative Range:	0.00% to 0.92%
Relative Overall Range:	1.89%
Absolute Mean Deviation:	323.76
Relative Mean Deviation:	0.38%
Standard Deviation:	390.40

Population Summary - House*

District	Population	Deviation	% Devn.
01A	42,570	-16	-0.04%
01B	42,605	19	0.04%
02A	42,871	285	0.67%
02B	42,590	4	0.01%
03A	42,417	-169	-0.40%
03B	42,337	-249	-0.58%
04A	42,472	-114	-0.27%
04B	42,530	-56	-0.13%
05A	42,553	-33	-0.08%
05B	42,849	263	0.62%
06A	42,298	-288	-0.68%
06B	42,265	-321	-0.75%
07A	42,472	-114	-0.27%
07B	42,258	-328	-0.77%
08A	42,553	-33	-0.08%
08B	42,602	16	0.04%
09A	42,345	-241	-0.57%
09B	42,467	-119	-0.28%
10A	42,950	364	0.85%
10B	42,869	283	0.66%
11A	42,546	-40	-0.09%
11B	42,604	18	0.04%
12A	42,355	-231	-0.54%
12B	42,869	283	0.66%
13A	42,773	187	0.44%
13B	42,977	391	0.92%
14A	42,844	258	0.61%
14B	42,432	-154	-0.36%
15A	42,462	-124	-0.29%
15B	42,391	-195	-0.46%
16A	42,682	96	0.23%
16B	42,613	27	0.06%
17A	42,325	-261	-0.61%
17B	42,501	-85	-0.20%
18A	42,815	229	0.54%
18B	42,684	98	0.23%
19A	42,300	-286	-0.67%
19B	42,572	-14	-0.03%

Population Summary

District	Population	Deviation	% Devn.
20A	42,559	-27	-0.06%
20B	42,198	-388	-0.91%
21A	42,463	-123	-0.29%
21B	42,865	279	0.66%
22A	42,483	-103	-0.24%
22B	42,297	-289	-0.68%
23A	42,672	86	0.20%
23B	42,316	-270	-0.63%
24A	42,300	-286	-0.67%
24B	42,322	-264	-0.62%
25A	42,869	283	0.66%
25B	42,321	-265	-0.62%
26A	42,169	-417	-0.98%
26B	42,834	248	0.58%
27A	42,685	99	0.23%
27B	42,907	321	0.75%
28A	42,711	125	0.29%
28B	42,233	-353	-0.83%
29A	43,001	415	0.97%
29B	42,733	147	0.35%
30A	42,966	380	0.89%
30B	42,801	215	0.50%
31A	42,896	310	0.73%
31B	42,967	381	0.89%
32A	42,983	397	0.93%
32B	42,976	390	0.92%
33A	42,707	121	0.28%
33B	42,335	-251	-0.59%
34A	42,169	-417	-0.98%
34B	42,869	283	0.66%
35A	42,891	305	0.72%
35B	42,517	-69	-0.16%
36A	42,948	362	0.85%
36B	42,879	293	0.69%
37A	42,851	265	0.62%
37B	42,986	400	0.94%
38A	42,860	274	0.64%
38B	42,883	297	0.70%
39A	42,355	-231	-0.54%
39B	42,253	-333	-0.78%
40A	42,860	274	0.64%
40B	42,183	-403	-0.95%

Population Summary

District	Population	Deviation	% Devn.
41A	42,351	-235	-0.55%
41B	42,393	-193	-0.45%
42A	42,509	-77	-0.18%
42B	42,547	-39	-0.09%
43A	42,830	244	0.57%
43B	42,476	-110	-0.26%
44A	42,823	237	0.56%
44B	42,217	-369	-0.87%
45A	42,943	357	0.84%
45B	42,996	410	0.96%
46A	42,479	-107	-0.25%
46B	42,292	-294	-0.69%
47A	42,231	-355	-0.83%
47B	42,625	39	0.09%
48A	42,724	138	0.32%
48B	42,903	317	0.74%
49A	42,615	29	0.07%
49B	42,719	133	0.31%
50A	42,333	-253	-0.59%
50B	42,547	-39	-0.09%
51A	42,586	0	0.00%
51B	42,947	361	0.85%
52A	42,994	408	0.96%
52B	42,343	-243	-0.57%
53A	42,491	-95	-0.22%
53B	42,507	-79	-0.19%
54A	42,992	406	0.95%
54B	42,898	312	0.73%
55A	42,831	245	0.58%
55B	42,359	-227	-0.53%
56A	42,750	164	0.39%
56B	42,333	-253	-0.59%
57A	42,321	-265	-0.62%
57B	42,406	-180	-0.42%
58A	42,949	363	0.85%
58B	42,496	-90	-0.21%
59A	42,430	-156	-0.37%
59B	42,494	-92	-0.22%
60A	42,800	214	0.50%
60B	42,169	-417	-0.98%
61A	42,219	-367	-0.86%
61B	42,825	239	0.56%

Population Summary

District	Population	Deviation	% Devn.
62A	42,714	128	0.30%
62B	42,527	-59	-0.14%
63A	42,332	-254	-0.60%
63B	42,292	-294	-0.69%
64A	42,372	-214	-0.50%
64B	42,650	64	0.15%
65A	42,216	-370	-0.87%
65B	42,608	22	0.05%
66A	42,166	-420	-0.99%
66B	42,184	-402	-0.94%
67A	42,235	-351	-0.82%
67B	42,814	228	0.54%

Total Population: 5,706,494

Ideal District Population: 42,586

Summary Statistics:

Population Range: 42,166 to 43,001

Ratio Range: 0.02

Absolute Range: -420 to 415

Absolute Overall Range: 835

Relative Range: 0.00% to 0.97%

Relative Overall Range: 1.96%

Absolute Mean Deviation: 221.55

Relative Mean Deviation: 0.52%

Standard Deviation: 253.57

RETRIEVED FROM DEMOCRACYDOCKET.COM

APPENDIX D

RETRIEVED FROM DEMOCRACYDOCKET.COM

Contiguity Report - Senate*

District	Number of Distinct Areas
01	1
02	1
03	1
04	1
05	1
06	1
07	1
08	1
09	1
10	1
11	1
12	1
13	1
14	1
15	1
16	1
17	1
18	1
19	1
20	1
21	1
22	1
23	1
24	1
25	1
26	1
27	1
28	1
29	1
30	1
31	1
32	1
33	1
34	1
35	1
36	1
37	1
38	1

Contiguity Report

District	Number of Distinct Areas
39	1
40	1
41	1
42	1
43	1
44	1
45	1
46	1
47	1
48	1
49	1
50	1
51	1
52	1
53	1
54	1
55	1
56	1
57	1
58	1
59	1
60	1
61	1
62	1
63	1
64	1
65	1
66	1
67	1

RETRIEVED FROM DEMOCRACYDOCKET.COM

Contiguity Report - House*

District	Number of Distinct Areas
01A	1
01B	1
02A	1
02B	1
03A	1
03B	1
04A	1
04B	1
05A	1
05B	1
06A	1
06B	1
07A	1
07B	1
08A	1
08B	1
09A	1
09B	1
10A	1
10B	1
11A	1
11B	1
12A	1
12B	1
13A	1
13B	1
14A	1
14B	1
15A	1
15B	1
16A	1
16B	1
17A	1
17B	1
18A	1
18B	1
19A	1
19B	1

Contiguity Report

District	Number of Distinct Areas
20A	1
20B	1
21A	1
21B	1
22A	1
22B	1
23A	1
23B	1
24A	1
24B	1
25A	1
25B	1
26A	1
26B	1
27A	1
27B	1
28A	1
28B	1
29A	1
29B	1
30A	1
30B	1
31A	1
31B	1
32A	1
32B	1
33A	1
33B	1
34A	1
34B	1
35A	1
35B	1
36A	1
36B	1
37A	1
37B	1
38A	1
38B	1
39A	1
39B	1
40A	1
40B	1

RETRIEVED FROM DEMOCRACYDOCKET.COM

Contiguity Report

District	Number of Distinct Areas
41A	1
41B	1
42A	1
42B	1
43A	1
43B	1
44A	1
44B	1
45A	1
45B	1
46A	1
46B	1
47A	1
47B	1
48A	1
48B	1
49A	1
49B	1
50A	1
50B	1
51A	1
51B	1
52A	1
52B	1
53A	1
53B	1
54A	1
54B	1
55A	1
55B	1
56A	1
56B	1
57A	1
57B	1
58A	1
58B	1
59A	1
59B	1
60A	1
60B	1
61A	1
61B	1

RETRIEVED FROM DEMOCRACYDOCKET.COM

Contiguity Report

District	Number of Distinct Areas
62A	1
62B	1
63A	1
63B	1
64A	1
64B	1
65A	1
65B	1
66A	1
66B	1
67A	1
67B	1

RETRIEVED FROM DEMOCRACYDOCKET.COM

APPENDIX E

RETRIEVED FROM DEMOCRACYDOCKET.COM

**2022 Minnesota Special Redistricting Panel
Political Subdivision Splits Comparison
Senate**

	Split Political Subdivisions	
	Counties (N = 87)	Cities/ Townships* (N = 2,741)
2022 Districts	39	41
2012 Districts	39	45
Wattson	45	38
Anderson	33	31
Sachs	33	36
Corrie	46	129

*When a city or township is split on a county boundary, that split is not counted.

This report was produced from data generated by Maptitude for Redistricting (Version 2021 Build 4960) using boundary adjustments made by the Minnesota Legislature's Legislative Coordinating Commission Geospatial Information Office.

The parties are listed in the order in which they appear in the case caption.

**2022 Minnesota Special Redistricting Panel
Political Subdivision Splits Comparison
House**

	Split Political Subdivisions	
	Counties (N = 87)	Cities/ Townships* (N = 2,741)
2022 Districts	53	71
2012 Districts	54	89
Wattson	54	73
Anderson	40	43
Sachs	50	69
Corrie	54	182

*When a city or township is split on a county boundary, that split is not counted.

This report was produced from data generated by Maptitude for Redistricting (Version 2021 Build 4960) using boundary adjustments made by the Minnesota Legislature's Legislative Coordinating Commission Geospatial Information Office.

The parties are listed in the order in which they appear in the case caption.

APPENDIX F

RETRIEVED FROM DEMOCRACYDOCKET.COM

Political Subdivision Splits Between Districts - Senate*

Number of subdivisions not split:

County	48
County Subdivision	2,700
Voting District	4014

Number of subdivisions split into more than one district:

County	39
County Subdivision	41
Voting District	98

Number of splits involving no population:

County	0
County Subdivision	3
Voting District	18

Split Counts

County

- Cases where an area is split among 2 Districts: 19
- Cases where an area is split among 3 Districts: 10
- Cases where an area is split among 4 Districts: 4
- Cases where an area is split among 5 Districts: 1
- Cases where an area is split among 6 Districts: 1
- Cases where an area is split among 8 Districts: 1
- Cases where an area is split among 9 Districts: 2
- Cases where an area is split among 18 Districts: 1

County Subdivision

- Cases where an area is split among 2 Districts: 38
- Cases where an area is split among 3 Districts: 1
- Cases where an area is split among 4 Districts: 1
- Cases where an area is split among 6 Districts: 1

Voting District

- Cases where an area is split among 2 Districts: 97
- Cases where an area is split among 3 Districts: 1

County	County Subdivision	Voting District	District	Population
<i>Split Counties:</i>				
Aitkin			07	5,891
Aitkin			10	9,806
Anoka			27	8,618
Anoka			30	6,970
Anoka			31	83,751
Anoka			32	85,959
Anoka			34	3,357
Anoka			35	85,408
Anoka			36	30,320
Anoka			39	59,504
Becker			02	3,609
Becker			04	20,721

Political Subdivison Splits Between Districts

County	County Subdivision	Voting District	District	Population
Becker			05	10,853
Benton			10	16,255
Benton			13	16,523
Benton			14	8,601
Blue Earth			15	1,054
Blue Earth			18	49,860
Blue Earth			22	18,198
Carver			17	21,295
Carver			48	85,627
Cass			02	9,551
Cass			05	16,546
Cass			06	3,969
Chippewa			15	946
Chippewa			16	11,652
Chisago			11	5,950
Chisago			28	50,671
Clay			01	1,037
Clay			04	64,281
Crow Wing			06	61,048
Crow Wing			10	5,075
Dakota			20	886
Dakota			41	23,017
Dakota			52	85,337
Dakota			53	70,084
Dakota			55	52,725
Dakota			56	85,083
Dakota			57	70,863
Dakota			58	40,941
Dakota			65	10,946
Douglas			09	8,791
Douglas			12	30,215
Faribault			22	6,406
Faribault			23	7,515
Goodhue			19	4,555
Goodhue			20	41,080
Goodhue			58	1,947
Hennepin			29	455
Hennepin			30	666
Hennepin			34	81,631
Hennepin			37	85,837
Hennepin			38	85,743
Hennepin			39	5,612
Hennepin			42	85,056
Hennepin			43	85,306
Hennepin			45	85,939
Hennepin			46	84,771
Hennepin			49	85,334

RETRIEVED FROM DEMOCRACYDOCKET.COM

Political Subdivison Splits Between Districts

County	County Subdivision	Voting District	District	Population
Hennepin			50	84,880
Hennepin			51	85,533
Hennepin			59	84,924
Hennepin			60	84,969
Hennepin			61	85,044
Hennepin			62	85,241
Hennepin			63	84,624
Hubbard			02	5,113
Hubbard			05	16,231
Isanti			10	781
Isanti			27	3,969
Isanti			28	34,273
Isanti			31	2,112
Itasca			02	3,262
Itasca			03	4,046
Itasca			06	19,546
Itasca			07	18,160
Kanabec			10	4,171
Kanabec			11	11,861
Le Sueur			18	1,185
Le Sueur			22	27,489
Martin			21	1,594
Martin			22	18,431
Meeker			16	15,188
Meeker			17	6,770
Meeker			29	1,442
Mille Lacs			10	18,166
Mille Lacs			27	8,293
Morrison			05	2,445
Morrison			10	31,565
Mower			23	37,266
Mower			26	2,763
Olmsted			20	13,902
Olmsted			24	63,755
Olmsted			25	85,190
Ramsey			36	54,247
Ramsey			39	19,492
Ramsey			40	85,043
Ramsey			44	55,497
Ramsey			47	9,774
Ramsey			64	85,022
Ramsey			65	73,878
Ramsey			66	84,350
Ramsey			67	85,049
Rice			19	33,255
Rice			22	836
Rice			58	33,006

RETRIEVED FROM DEMOCRACYDOCKET.COM

Political Subdivison Splits Between Districts

County	County Subdivision	Voting District	District	Population
Scott			22	9,158
Scott			54	85,890
Scott			55	32,465
Scott			57	13,864
Scott			58	9,551
Sherburne			14	6,636
Sherburne			27	64,712
Sherburne			30	25,835
St. Louis			03	52,141
St. Louis			07	60,679
St. Louis			08	85,155
St. Louis			11	2,256
Stearns			12	19,026
Stearns			13	69,227
Stearns			14	70,039
Steele			19	31,656
Steele			23	5,750
Waseca			19	15,406
Waseca			23	3,562
Washington			33	85,042
Washington			36	1,260
Washington			41	61,727
Washington			44	29,543
Washington			47	75,082
Washington			53	14,914
Watonwan			21	6,991
Watonwan			22	4,262
Winona			20	7,502
Winona			26	42,169
Wright			17	5,154
Wright			29	83,837
Wright			30	52,296
Wright			34	50
<i>Split MCDs:</i>				
Anoka	Andover City		31	25,356
Anoka	Andover City		35	7,245
Anoka	Coon Rapids City		34	3,357
Anoka	Coon Rapids City		35	60,242
Anoka	Ham Lake City		31	7,134
Anoka	Ham Lake City		32	9,330
Anoka	Oak Grove City		30	2,434
Anoka	Oak Grove City		31	6,495
Benton	Minden Township		13	9
Benton	Minden Township		14	1,505
Benton	Sauk Rapids City		13	13,863
Benton	Sauk Rapids City		14	0
Blue Earth	Judson Township		15	501

Political Subdivison Splits Between Districts

County	County Subdivision	Voting District	District	Population
Blue Earth	Judson Township		22	33
Blue Earth	Mankato Township		18	838
Blue Earth	Mankato Township		22	960
Chippewa	Granite Falls Township		15	0
Chippewa	Granite Falls Township		16	212
Crow Wing	Long Lake Township		06	0
Crow Wing	Long Lake Township		10	1,111
Dakota	Burnsville City		52	11,592
Dakota	Burnsville City		55	52,725
Dakota	Eagan City		52	64,342
Dakota	Eagan City		56	4,513
Dakota	Mendota Heights City		52	9,220
Dakota	Mendota Heights City		53	2,573
Dakota	Rosemount City		56	24,196
Dakota	Rosemount City		58	1,454
Dakota	West Saint Paul City		53	9,686
Dakota	West Saint Paul City		65	10,946
Hennepin	Bloomington City		50	47,050
Hennepin	Bloomington City		51	42,947
Hennepin	Brooklyn Park City		34	37,205
Hennepin	Brooklyn Park City		38	49,273
Hennepin	Edina City		46	15,664
Hennepin	Edina City		50	37,830
Hennepin	Maple Grove City		37	63,760
Hennepin	Maple Grove City		42	6,485
Hennepin	Minneapolis City		51	5,154
Hennepin	Minneapolis City		59	84,924
Hennepin	Minneapolis City		60	84,969
Hennepin	Minneapolis City		61	85,044
Hennepin	Minneapolis City		62	85,241
Hennepin	Minneapolis City		63	84,624
Hennepin	Minnetonka City		45	32,617
Hennepin	Minnetonka City		49	21,146
Hennepin	Plymouth City		42	78,234
Hennepin	Plymouth City		43	2,792
Hubbard	Lakeport Township		02	65
Hubbard	Lakeport Township		05	775
Hubbard	Steamboat River Township		02	4
Hubbard	Steamboat River Township		05	136
Itasca	Deer Lake Unorganized		02	149
Itasca	Deer Lake Unorganized		06	1,373
Itasca	Deer Lake Unorganized		07	2,142
Itasca	Deer River City		02	11
Itasca	Deer River City		07	898
Le Sueur	Kasota Township		18	471
Le Sueur	Kasota Township		22	1,102
Olmsted	Cascade Township		24	318

Political Subdivison Splits Between Districts

County	County Subdivision	Voting District	District	Population
Olmsted	Cascade Township		25	2,519
Olmsted	Marion Township		20	4,017
Olmsted	Marion Township		24	26
Olmsted	Rochester City		24	44,469
Olmsted	Rochester City		25	76,913
Ramsey	Maplewood City		44	32,314
Ramsey	Maplewood City		47	9,774
Ramsey	New Brighton City		39	15,642
Ramsey	New Brighton City		40	7,812
Ramsey	Roseville City		40	27,122
Ramsey	Roseville City		66	9,132
Ramsey	Saint Paul City		64	85,022
Ramsey	Saint Paul City		65	73,878
Ramsey	Saint Paul City		66	67,578
Ramsey	Saint Paul City		67	85,049
Sherburne	Haven Township		14	121
Sherburne	Haven Township		27	2,479
St. Louis	Duluth City		03	1,542
St. Louis	Duluth City		08	85,155
Stearns	Saint Joseph City		13	4,144
Stearns	Saint Joseph City		14	2,885
Stearns	Saint Joseph Township		13	910
Stearns	Saint Joseph Township		14	36
Washington	Cottage Grove City		41	33,549
Washington	Cottage Grove City		53	5,290
Washington	Grant City		33	1,385
Washington	Grant City		41	2,585
Wright	Rockford Township		29	54
Wright	Rockford Township		30	3,324
<i>Split VTDs:</i>				
Anoka	Andover City	Andover P-3	31	3,111
Anoka	Andover City	Andover P-3	35	474
Anoka	Coon Rapids City	Coon Rapids W-3 P-4	34	0
Anoka	Coon Rapids City	Coon Rapids W-3 P-4	35	3,418
Anoka	Coon Rapids City	Coon Rapids W-5 P-4	34	1,144
Anoka	Coon Rapids City	Coon Rapids W-5 P-4	35	769
Anoka	Ham Lake City	Ham Lake P-2	31	1,039
Anoka	Ham Lake City	Ham Lake P-2	32	1,890
Anoka	Ham Lake City	Ham Lake P-4A	31	512
Anoka	Ham Lake City	Ham Lake P-4A	32	2,559
Anoka	Oak Grove City	Oak Grove P-4	30	163
Anoka	Oak Grove City	Oak Grove P-4	31	1,308
Blue Earth	Judson Township	Judson Twp	15	501
Blue Earth	Judson Township	Judson Twp	22	33
Blue Earth	Mankato Township	Mankato Twp P-2	18	628
Blue Earth	Mankato Township	Mankato Twp P-2	22	960
Chippewa	Granite Falls Township	Granite Falls Twp P-1	15	0

Political Subdivison Splits Between Districts

County	County Subdivision	Voting District	District	Population
Chippewa	Granite Falls Township	Granite Falls Twp P-1	16	212
Crow Wing	Long Lake Township	Long Lake Twp	06	0
Crow Wing	Long Lake Township	Long Lake Twp	10	1,111
Dakota	Burnsville City	Burnsville P-5	52	1,632
Dakota	Burnsville City	Burnsville P-5	55	1,776
Dakota	Burnsville City	Burnsville P-6	52	2,102
Dakota	Burnsville City	Burnsville P-6	55	1,655
Dakota	Burnsville City	Burnsville P-9	52	698
Dakota	Burnsville City	Burnsville P-9	55	2,116
Dakota	Eagan City	Eagan P-14	52	1,249
Dakota	Eagan City	Eagan P-14	56	1,338
Dakota	Eagan City	Eagan P-16	52	1,047
Dakota	Eagan City	Eagan P-16	56	3,175
Dakota	Rosemount City	Rosemount P-2	56	4,973
Dakota	Rosemount City	Rosemount P-2	58	196
Dakota	Rosemount City	Rosemount P-6	56	1,339
Dakota	Rosemount City	Rosemount P-6	58	1,258
Dakota	West Saint Paul City	West Saint Paul W-1 P-1	53	483
Dakota	West Saint Paul City	West Saint Paul W-1 P-1	65	3,523
Hennepin	Bloomington City	Bloomington W-1 P-14	50	1,548
Hennepin	Bloomington City	Bloomington W-1 P-14	51	1,207
Hennepin	Bloomington City	Bloomington W-1 P-15	50	312
Hennepin	Bloomington City	Bloomington W-1 P-15	51	1,519
Hennepin	Bloomington City	Bloomington W-1 P-30	50	2,462
Hennepin	Bloomington City	Bloomington W-1 P-30	51	629
Hennepin	Bloomington City	Bloomington W-3 P-11	50	1,548
Hennepin	Bloomington City	Bloomington W-3 P-11	51	620
Hennepin	Bloomington City	Bloomington W-3 P-20	50	1,821
Hennepin	Bloomington City	Bloomington W-3 P-20	51	703
Hennepin	Bloomington City	Bloomington W-3 P-5	50	2,028
Hennepin	Bloomington City	Bloomington W-3 P-5	51	1,452
Hennepin	Brooklyn Park City	Brooklyn Park W-C P-5	34	366
Hennepin	Brooklyn Park City	Brooklyn Park W-C P-5	38	3,629
Hennepin	Brooklyn Park City	Brooklyn Park W-C P-6	34	13
Hennepin	Brooklyn Park City	Brooklyn Park W-C P-6	38	4,523
Hennepin	Brooklyn Park City	Brooklyn Park W-E P-1-A	34	655
Hennepin	Brooklyn Park City	Brooklyn Park W-E P-1-A	38	2,584
Hennepin	Brooklyn Park City	Brooklyn Park W-E P-1-O	34	2,991
Hennepin	Brooklyn Park City	Brooklyn Park W-E P-1-O	38	556
Hennepin	Brooklyn Park City	Brooklyn Park W-W P-6	34	94
Hennepin	Brooklyn Park City	Brooklyn Park W-W P-6	38	795
Hennepin	Edina City	Edina P-3	46	124
Hennepin	Edina City	Edina P-3	50	3,128
Hennepin	Edina City	Edina P-6	46	2,789
Hennepin	Edina City	Edina P-6	50	0
Hennepin	Maple Grove City	Maple Grove P-11	37	1,191
Hennepin	Maple Grove City	Maple Grove P-11	42	3,062

Political Subdivison Splits Between Districts

County	County Subdivision	Voting District	District	Population
Hennepin	Maple Grove City	Maple Grove P-18	37	2,704
Hennepin	Maple Grove City	Maple Grove P-18	42	182
Hennepin	Maple Grove City	Maple Grove P-21	37	843
Hennepin	Maple Grove City	Maple Grove P-21	42	3,241
Hennepin	Minneapolis City	Minneapolis W-11 P-4	62	2,054
Hennepin	Minneapolis City	Minneapolis W-11 P-4	63	1,688
Hennepin	Minneapolis City	Minneapolis W-11 P-7	51	790
Hennepin	Minneapolis City	Minneapolis W-11 P-7	63	2,542
Hennepin	Minneapolis City	Minneapolis W-11 P-8	51	1,507
Hennepin	Minneapolis City	Minneapolis W-11 P-8	63	1,621
Hennepin	Minneapolis City	Minneapolis W-11 P-9	51	1,275
Hennepin	Minneapolis City	Minneapolis W-11 P-9	63	1,248
Hennepin	Minneapolis City	Minneapolis W-12 P-10	51	1,582
Hennepin	Minneapolis City	Minneapolis W-12 P-10	63	1,353
Hennepin	Minneapolis City	Minneapolis W-13 P-7	61	1,445
Hennepin	Minneapolis City	Minneapolis W-13 P-7	63	2,449
Hennepin	Minneapolis City	Minneapolis W-13 P-9	61	992
Hennepin	Minneapolis City	Minneapolis W-13 P-9	63	2,996
Hennepin	Minneapolis City	Minneapolis W-2 P-6	60	562
Hennepin	Minneapolis City	Minneapolis W-2 P-6	63	1,081
Hennepin	Minneapolis City	Minneapolis W-2 P-9	60	1,313
Hennepin	Minneapolis City	Minneapolis W-2 P-9	63	665
Hennepin	Minneapolis City	Minneapolis W-3 P-12	59	1,414
Hennepin	Minneapolis City	Minneapolis W-3 P-12	61	682
Hennepin	Minneapolis City	Minneapolis W-3 P-2	59	1,134
Hennepin	Minneapolis City	Minneapolis W-3 P-2	60	3,559
Hennepin	Minneapolis City	Minneapolis W-3 P-3	59	2,975
Hennepin	Minneapolis City	Minneapolis W-3 P-3	60	1,876
Hennepin	Minneapolis City	Minneapolis W-3 P-4	59	84
Hennepin	Minneapolis City	Minneapolis W-3 P-4	60	1,528
Hennepin	Minneapolis City	Minneapolis W-3 P-5	59	89
Hennepin	Minneapolis City	Minneapolis W-3 P-5	60	2,522
Hennepin	Minneapolis City	Minneapolis W-3 P-9	59	5,008
Hennepin	Minneapolis City	Minneapolis W-3 P-9	60	0
Hennepin	Minneapolis City	Minneapolis W-5 P-6C	59	1,122
Hennepin	Minneapolis City	Minneapolis W-5 P-6C	61	651
Hennepin	Minneapolis City	Minneapolis W-5 P-9	59	1,831
Hennepin	Minneapolis City	Minneapolis W-5 P-9	61	1,167
Hennepin	Minneapolis City	Minneapolis W-6 P-5	60	0
Hennepin	Minneapolis City	Minneapolis W-6 P-5	62	2,948
Hennepin	Minneapolis City	Minneapolis W-6 P-5	63	0
Hennepin	Minneapolis City	Minneapolis W-7 P-5	61	3,851
Hennepin	Minneapolis City	Minneapolis W-7 P-5	62	0
Hennepin	Minneapolis City	Minneapolis W-7 P-6	59	450
Hennepin	Minneapolis City	Minneapolis W-7 P-6	61	6,396
Hennepin	Minneapolis City	Minneapolis W-7 P-8	61	5,812
Hennepin	Minneapolis City	Minneapolis W-7 P-8	62	0

Political Subdivison Splits Between Districts

County	County Subdivision	Voting District	District	Population
Hennepin	Minneapolis City	Minneapolis W-8 P-5	62	2,092
Hennepin	Minneapolis City	Minneapolis W-8 P-5	63	1,465
Hennepin	Minneapolis City	Minneapolis W-9 P-4	62	4,798
Hennepin	Minneapolis City	Minneapolis W-9 P-4	63	0
Hennepin	Minneapolis City	Minneapolis W-9 P-6	62	106
Hennepin	Minneapolis City	Minneapolis W-9 P-6	63	4,512
Hennepin	Minnetonka City	Minnetonka W-1 P-E	45	1,644
Hennepin	Minnetonka City	Minnetonka W-1 P-E	49	0
Hennepin	Minnetonka City	Minnetonka W-4 P-A	45	1,268
Hennepin	Minnetonka City	Minnetonka W-4 P-A	49	642
Hennepin	Plymouth City	Plymouth W-3 P-16	42	2,627
Hennepin	Plymouth City	Plymouth W-3 P-16	43	1,590
Hennepin	Plymouth City	Plymouth W-3 P-17	42	1,256
Hennepin	Plymouth City	Plymouth W-3 P-17	43	1,202
Itasca	Deer Lake Unorganized	Wellers-McCormick P-2	02	71
Itasca	Deer Lake Unorganized	Wellers-McCormick P-2	06	300
Olmsted	Cascade Township	Cascade Twp P-2A	24	199
Olmsted	Cascade Township	Cascade Twp P-2A	25	59
Olmsted	Cascade Township	Cascade Twp P-3A	24	119
Olmsted	Cascade Township	Cascade Twp P-3A	25	15
Olmsted	Rochester City	Rochester W-1 P-6	24	0
Olmsted	Rochester City	Rochester W-1 P-6	25	766
Ramsey	Maplewood City	Maplewood P-10	44	2,727
Ramsey	Maplewood City	Maplewood P-10	47	94
Ramsey	Maplewood City	Maplewood P-11	44	960
Ramsey	Maplewood City	Maplewood P-11	47	2,184
Ramsey	New Brighton City	New Brighton P-5	39	2,358
Ramsey	New Brighton City	New Brighton P-5	40	819
Ramsey	New Brighton City	New Brighton P-6	39	1,306
Ramsey	New Brighton City	New Brighton P-6	40	1,236
Ramsey	New Brighton City	New Brighton P-7	39	0
Ramsey	New Brighton City	New Brighton P-7	40	2,950
Ramsey	Roseville City	Roseville P-5	40	53
Ramsey	Roseville City	Roseville P-5	66	3,859
Ramsey	Roseville City	Roseville P-6	40	1,327
Ramsey	Roseville City	Roseville P-6	66	1,607
Ramsey	Roseville City	Roseville P-9	40	138
Ramsey	Roseville City	Roseville P-9	66	3,666
Ramsey	Saint Paul City	Saint Paul W-1 P-15	65	1,905
Ramsey	Saint Paul City	Saint Paul W-1 P-15	66	92
Ramsey	Saint Paul City	Saint Paul W-1 P-16	65	69
Ramsey	Saint Paul City	Saint Paul W-1 P-16	66	356
Ramsey	Saint Paul City	Saint Paul W-1 P-2	64	2,066
Ramsey	Saint Paul City	Saint Paul W-1 P-2	65	1,919
Ramsey	Saint Paul City	Saint Paul W-1 P-6	64	2,213
Ramsey	Saint Paul City	Saint Paul W-1 P-6	65	2,892
Ramsey	Saint Paul City	Saint Paul W-1 P-8	64	2,057

Political Subdivison Splits Between Districts

County	County Subdivision	Voting District	District	Population
Ramsey	Saint Paul City	Saint Paul W-1 P-8	65	1,403
Ramsey	Saint Paul City	Saint Paul W-2 P-15	65	6,291
Ramsey	Saint Paul City	Saint Paul W-2 P-15	67	0
Ramsey	Saint Paul City	Saint Paul W-2 P-5	64	2,966
Ramsey	Saint Paul City	Saint Paul W-2 P-5	65	751
Ramsey	Saint Paul City	Saint Paul W-2 P-7	64	0
Ramsey	Saint Paul City	Saint Paul W-2 P-7	65	3,637
Ramsey	Saint Paul City	Saint Paul W-2 P-8	64	514
Ramsey	Saint Paul City	Saint Paul W-2 P-8	65	1,896
Ramsey	Saint Paul City	Saint Paul W-5 P-10	65	1,710
Ramsey	Saint Paul City	Saint Paul W-5 P-10	66	66
Ramsey	Saint Paul City	Saint Paul W-5 P-5	65	192
Ramsey	Saint Paul City	Saint Paul W-5 P-5	66	4,992
Ramsey	Saint Paul City	Saint Paul W-5 P-6	65	3,628
Ramsey	Saint Paul City	Saint Paul W-5 P-6	66	698
Ramsey	Saint Paul City	Saint Paul W-5 P-9	65	0
Ramsey	Saint Paul City	Saint Paul W-5 P-9	66	4,663
Ramsey	Saint Paul City	Saint Paul W-6 P-6	66	3,375
Ramsey	Saint Paul City	Saint Paul W-6 P-6	67	3,443
Ramsey	Saint Paul City	Saint Paul W-6 P-7	66	1,430
Ramsey	Saint Paul City	Saint Paul W-6 P-7	67	401
Sherburne	Haven Township	Haven Twp	14	121
Sherburne	Haven Township	Haven Twp	27	2,479
St. Louis	Duluth City	Duluth P-33	03	0
St. Louis	Duluth City	Duluth P-33	08	2,044
St. Louis	Duluth City	Duluth P-34	03	1,542
St. Louis	Duluth City	Duluth P-34	08	1,417
Stearns	Saint Joseph City	Saint Joseph P-1	13	2,790
Stearns	Saint Joseph City	Saint Joseph P-1	14	0
Stearns	Saint Joseph City	Saint Joseph P-2	13	1,354
Stearns	Saint Joseph City	Saint Joseph P-2	14	2,885
Stearns	Saint Joseph Township	Saint Joseph Twp	13	910
Stearns	Saint Joseph Township	Saint Joseph Twp	14	36
Washington	Cottage Grove City	Cottage Grove P-7	41	2,516
Washington	Cottage Grove City	Cottage Grove P-7	53	5,290
Washington	Grant City	Grant	33	1,385
Washington	Grant City	Grant	41	2,585
Wright	Rockford Township	Rockford Twp	29	54
Wright	Rockford Township	Rockford Twp	30	3,324

Political Subdivison Splits Between Districts - House*

Number of subdivisions not split:

County	34
County Subdivision	2,670
Voting District	3930

Number of subdivisions split into more than one district:

County	53
County Subdivision	71
Voting District	182

Number of splits involving no population:

County	0
County Subdivision	3
Voting District	38

Split Counts

County

- Cases where an area is split among 2 Districts: 24
- Cases where an area is split among 3 Districts: 12
- Cases where an area is split among 4 Districts: 6
- Cases where an area is split among 5 Districts: 2
- Cases where an area is split among 6 Districts: 3
- Cases where an area is split among 7 Districts: 1
- Cases where an area is split among 9 Districts: 1
- Cases where an area is split among 12 Districts: 1
- Cases where an area is split among 15 Districts: 1
- Cases where an area is split among 17 Districts: 1
- Cases where an area is split among 33 Districts: 1

County Subdivision

- Cases where an area is split among 2 Districts: 55
- Cases where an area is split among 3 Districts: 13
- Cases where an area is split among 4 Districts: 1
- Cases where an area is split among 8 Districts: 1
- Cases where an area is split among 11 Districts: 1

Voting District

- Cases where an area is split among 2 Districts: 176
- Cases where an area is split among 3 Districts: 6

County	County Subdivision	Voting District	District	Population
<i>Split Counties:</i>				
Aitkin			07A	5,891
Aitkin			10A	9,806
Anoka			27B	8,618
Anoka			30B	6,970
Anoka			31A	42,896
Anoka			31B	40,855
Anoka			32A	42,983
Anoka			32B	42,976
Anoka			34B	3,357

Political Subdivison Splits Between Districts

County	County Subdivision	Voting District	District	Population
Anoka			35A	42,891
Anoka			35B	42,517
Anoka			36A	30,320
Anoka			39A	42,150
Anoka			39B	17,354
Becker			02B	3,609
Becker			04B	20,721
Becker			05A	10,853
Beltrami			02A	37,038
Beltrami			02B	9,190
Benton			10B	16,255
Benton			13B	16,523
Benton			14B	8,601
Blue Earth			15B	1,054
Blue Earth			18A	7,176
Blue Earth			18B	42,684
Blue Earth			22A	13,384
Blue Earth			22B	4,814
Carver			17B	21,295
Carver			48A	42,724
Carver			48B	42,903
Cass			02B	9,551
Cass			05A	11,430
Cass			05B	5,116
Cass			06A	3,969
Chippewa			15A	946
Chippewa			16A	11,652
Chisago			11B	5,950
Chisago			28A	8,438
Chisago			28B	42,233
Clay			01B	1,037
Clay			04A	42,472
Clay			04B	21,809
Clearwater			02A	2,070
Clearwater			02B	6,454
Cottonwood			21A	5,581
Cottonwood			21B	5,936
Crow Wing			06A	18,783
Crow Wing			06B	42,265
Crow Wing			10A	5,075
Dakota			20A	886
Dakota			41B	23,017
Dakota			52A	42,994
Dakota			52B	42,343
Dakota			53A	42,491
Dakota			53B	27,593
Dakota			55A	10,366

RETRIEVED FROM DEMOCRACYDOCKET.COM

Political Subdivison Splits Between Districts

County	County Subdivision	Voting District	District	Population
Dakota			55B	42,359
Dakota			56A	42,750
Dakota			56B	42,333
Dakota			57A	28,457
Dakota			57B	42,406
Dakota			58A	1,261
Dakota			58B	39,680
Dakota			65B	10,946
Douglas			09B	8,791
Douglas			12B	30,215
Faribault			22A	6,406
Faribault			23A	7,515
Freeborn			23A	28,216
Freeborn			23B	2,679
Goodhue			19A	4,555
Goodhue			20A	31,903
Goodhue			20B	9,177
Goodhue			58B	1,947
Hennepin			29A	455
Hennepin			30A	666
Hennepin			34A	42,119
Hennepin			34B	39,512
Hennepin			37A	42,851
Hennepin			37B	42,986
Hennepin			38A	42,860
Hennepin			38B	42,883
Hennepin			39B	5,612
Hennepin			42A	42,509
Hennepin			42B	42,547
Hennepin			43A	42,830
Hennepin			43B	42,476
Hennepin			45A	42,943
Hennepin			45B	42,996
Hennepin			46A	42,479
Hennepin			46B	42,292
Hennepin			49A	42,615
Hennepin			49B	42,719
Hennepin			50A	42,333
Hennepin			50B	42,547
Hennepin			51A	42,586
Hennepin			51B	42,947
Hennepin			59A	42,430
Hennepin			59B	42,494
Hennepin			60A	42,800
Hennepin			60B	42,169
Hennepin			61A	42,219
Hennepin			61B	42,825

RETRIEVED FROM DEMOCRACYDOCKET.COM

Political Subdivison Splits Between Districts

County	County Subdivision	Voting District	District	Population
Hennepin			62A	42,714
Hennepin			62B	42,527
Hennepin			63A	42,332
Hennepin			63B	42,292
Hubbard			02B	5,113
Hubbard			05A	16,231
Isanti			10B	781
Isanti			27B	3,969
Isanti			28A	34,273
Isanti			31B	2,112
Itasca			02B	3,262
Itasca			03A	4,046
Itasca			06A	19,546
Itasca			07A	18,160
Kanabec			10A	2,161
Kanabec			10B	2,010
Kanabec			11B	11,861
Kandiyohi			16A	1,119
Kandiyohi			16B	42,613
Lake			03A	5,619
Lake			03B	5,286
Le Sueur			18A	1,185
Le Sueur			22B	27,489
Martin			21B	1,594
Martin			22A	18,431
McLeod			17A	29,604
McLeod			17B	7,167
Meeker			16A	15,188
Meeker			17A	6,770
Meeker			29A	1,442
Mille Lacs			10A	6,296
Mille Lacs			10B	11,870
Mille Lacs			27B	8,293
Morrison			05B	2,445
Morrison			10A	19,612
Morrison			10B	11,953
Mower			23B	37,266
Mower			26B	2,763
Nobles			21A	3,935
Nobles			21B	18,355
Olmsted			20B	13,902
Olmsted			24A	21,433
Olmsted			24B	42,322
Olmsted			25A	42,869
Olmsted			25B	42,321
Otter Tail			09A	26,405
Otter Tail			09B	33,676

RETRIEVED FROM DEMOCRACYDOCKET.COM

Political Subdivison Splits Between Districts

County	County Subdivision	Voting District	District	Population
Pine			11A	4,083
Pine			11B	24,793
Pope			12A	9,835
Pope			12B	1,473
Ramsey			36A	12,628
Ramsey			36B	41,619
Ramsey			39A	205
Ramsey			39B	19,287
Ramsey			40A	42,860
Ramsey			40B	42,183
Ramsey			44A	42,823
Ramsey			44B	12,674
Ramsey			47A	9,774
Ramsey			64A	42,372
Ramsey			64B	42,650
Ramsey			65A	42,216
Ramsey			65B	31,662
Ramsey			66A	42,166
Ramsey			66B	42,184
Ramsey			67A	42,235
Ramsey			67B	42,814
Rice			19A	33,255
Rice			22B	836
Rice			58A	32,137
Rice			58B	869
Scott			22B	9,158
Scott			54A	42,992
Scott			54B	42,898
Scott			55A	32,465
Scott			57A	13,864
Scott			58A	9,551
Sherburne			14B	6,636
Sherburne			27A	42,685
Sherburne			27B	22,027
Sherburne			30B	25,835
Sibley			17A	797
Sibley			17B	14,039
St. Louis			03A	15,090
St. Louis			03B	37,051
St. Louis			07A	18,421
St. Louis			07B	42,258
St. Louis			08A	42,553
St. Louis			08B	42,602
St. Louis			11A	2,256
Stearns			12A	7,845
Stearns			12B	11,181
Stearns			13A	42,773

RETRIEVED FROM DEMOCRACYDOCKET.COM

Political Subdivison Splits Between Districts

County	County Subdivision	Voting District	District	Population
Stearns			13B	26,454
Stearns			14A	42,844
Stearns			14B	27,195
Steele			19B	31,656
Steele			23A	3,379
Steele			23B	2,371
Wabasha			20A	9,770
Wabasha			20B	11,617
Wadena			05A	4,039
Wadena			05B	10,026
Waseca			19A	4,490
Waseca			19B	10,916
Waseca			23A	3,562
Washington			33A	42,707
Washington			33B	42,335
Washington			36B	1,260
Washington			41A	42,351
Washington			41B	19,376
Washington			44B	29,543
Washington			47A	32,457
Washington			47B	42,625
Washington			53B	14,914
Watonwan			21B	6,991
Watonwan			22A	4,262
Winona			20B	7,502
Winona			26A	42,169
Wright			17A	5,154
Wright			29A	41,104
Wright			29B	42,733
Wright			30A	42,300
Wright			30B	9,996
Wright			34A	50
<i>Split MCDs:</i>				
Anoka	Andover City		31A	15,250
Anoka	Andover City		31B	10,106
Anoka	Andover City		35B	7,245
Anoka	Blaine City		32A	29,494
Anoka	Blaine City		32B	40,728
Anoka	Columbia Heights City		39A	4,619
Anoka	Columbia Heights City		39B	17,354
Anoka	Coon Rapids City		34B	3,357
Anoka	Coon Rapids City		35A	24,970
Anoka	Coon Rapids City		35B	35,272
Anoka	Ham Lake City		31B	7,134
Anoka	Ham Lake City		32A	9,330
Anoka	Oak Grove City		30B	2,434
Anoka	Oak Grove City		31B	6,495

Political Subdivision Splits Between Districts

County	County Subdivision	Voting District	District	Population
Benton	Minden Township		13B	9
Benton	Minden Township		14B	1,505
Benton	Sauk Rapids City		13B	13,863
Benton	Sauk Rapids City		14B	0
Blue Earth	Judson Township		15B	501
Blue Earth	Judson Township		22A	33
Blue Earth	Mankato City		18A	6,011
Blue Earth	Mankato City		18B	38,484
Blue Earth	Mankato Township		18A	210
Blue Earth	Mankato Township		18B	628
Blue Earth	Mankato Township		22B	960
Carver	Chaska City		48A	10,858
Carver	Chaska City		48B	16,952
Chippewa	Granite Falls Township		15A	0
Chippewa	Granite Falls Township		16A	212
Chisago	North Branch City		28A	5,134
Chisago	North Branch City		28B	5,653
Clay	Moorhead City		04A	42,440
Clay	Moorhead City		04B	2,065
Clay	Moorhead Township		04A	32
Clay	Moorhead Township		04B	152
Crow Wing	Brainerd City		06A	11
Crow Wing	Brainerd City		06B	14,433
Crow Wing	Long Lake Township		06B	0
Crow Wing	Long Lake Township		10A	1,111
Dakota	Apple Valley City		56A	42,750
Dakota	Apple Valley City		56B	13,624
Dakota	Burnsville City		52A	11,592
Dakota	Burnsville City		55A	10,366
Dakota	Burnsville City		55B	42,359
Dakota	Eagan City		52A	31,402
Dakota	Eagan City		52B	32,940
Dakota	Eagan City		56B	4,513
Dakota	Inver Grove Heights City		53A	28,950
Dakota	Inver Grove Heights City		53B	6,824
Dakota	Lakeville City		57A	27,084
Dakota	Lakeville City		57B	42,406
Dakota	Mendota Heights City		52B	9,220
Dakota	Mendota Heights City		53A	2,573
Dakota	Rosemount City		56B	24,196
Dakota	Rosemount City		58B	1,454
Dakota	West Saint Paul City		53A	9,686
Dakota	West Saint Paul City		65B	10,946
Hennepin	Bloomington City		50A	4,503
Hennepin	Bloomington City		50B	42,547
Hennepin	Bloomington City		51B	42,947
Hennepin	Brooklyn Park City		34B	37,205

Political Subdivision Splits Between Districts

County	County Subdivision	Voting District	District	Population
Hennepin	Brooklyn Park City		38A	40,172
Hennepin	Brooklyn Park City		38B	9,101
Hennepin	Champlin City		34A	21,612
Hennepin	Champlin City		34B	2,307
Hennepin	Crystal City		43A	20,928
Hennepin	Crystal City		43B	2,486
Hennepin	Eden Prairie City		49A	21,469
Hennepin	Eden Prairie City		49B	42,719
Hennepin	Edina City		46B	15,664
Hennepin	Edina City		50A	37,830
Hennepin	Maple Grove City		37A	20,774
Hennepin	Maple Grove City		37B	42,986
Hennepin	Maple Grove City		42A	6,485
Hennepin	Minneapolis City		51A	5,154
Hennepin	Minneapolis City		59A	42,430
Hennepin	Minneapolis City		59B	42,494
Hennepin	Minneapolis City		60A	42,800
Hennepin	Minneapolis City		60B	42,169
Hennepin	Minneapolis City		61A	42,219
Hennepin	Minneapolis City		61B	42,825
Hennepin	Minneapolis City		62A	42,714
Hennepin	Minneapolis City		62B	42,527
Hennepin	Minneapolis City		63A	42,332
Hennepin	Minneapolis City		63B	42,292
Hennepin	Minnetonka City		45B	32,617
Hennepin	Minnetonka City		49A	21,146
Hennepin	Plymouth City		42A	36,024
Hennepin	Plymouth City		42B	42,210
Hennepin	Plymouth City		43B	2,792
Hennepin	Saint Louis Park City		46A	42,479
Hennepin	Saint Louis Park City		46B	7,531
Hennepin	Shorewood City		45A	6,117
Hennepin	Shorewood City		45B	1,662
Hubbard	Lakeport Township		02B	65
Hubbard	Lakeport Township		05A	775
Hubbard	Steamboat River Township		02B	4
Hubbard	Steamboat River Township		05A	136
Itasca	Deer Lake Unorganized		02B	149
Itasca	Deer Lake Unorganized		06A	1,373
Itasca	Deer Lake Unorganized		07A	2,142
Itasca	Deer River City		02B	11
Itasca	Deer River City		07A	898
Lake	Lake Number 2 Unorganized		03A	554
Lake	Lake Number 2 Unorganized		03B	1,653
Le Sueur	Kasota Township		18A	471

Political Subdivison Splits Between Districts

County	County Subdivision	Voting District	District	Population
Le Sueur	Kasota Township		22B	1,102
Olmsted	Cascade Township		24B	318
Olmsted	Cascade Township		25A	2,519
Olmsted	Marion Township		20B	4,017
Olmsted	Marion Township		24B	26
Olmsted	Rochester City		24A	4,223
Olmsted	Rochester City		24B	40,246
Olmsted	Rochester City		25A	34,592
Olmsted	Rochester City		25B	42,321
Olmsted	Rochester Township		24A	356
Olmsted	Rochester Township		24B	1,732
Ramsey	Maplewood City		44A	26,184
Ramsey	Maplewood City		44B	6,130
Ramsey	Maplewood City		47A	9,774
Ramsey	New Brighton City		39B	15,642
Ramsey	New Brighton City		40A	7,812
Ramsey	North Saint Paul City		44A	5,820
Ramsey	North Saint Paul City		44B	6,544
Ramsey	Roseville City		40B	27,122
Ramsey	Roseville City		66A	9,132
Ramsey	Saint Paul City		64A	42,372
Ramsey	Saint Paul City		64B	42,650
Ramsey	Saint Paul City		65A	42,216
Ramsey	Saint Paul City		65B	31,662
Ramsey	Saint Paul City		66A	25,394
Ramsey	Saint Paul City		66B	42,184
Ramsey	Saint Paul City		67A	42,235
Ramsey	Saint Paul City		67B	42,814
Ramsey	Shoreview City		40A	11,860
Ramsey	Shoreview City		40B	15,061
Ramsey	White Bear Township		36A	7,356
Ramsey	White Bear Township		36B	3,693
Rice	Northfield Township		58A	2
Rice	Northfield Township		58B	855
Scott	Jackson Township		54A	1,133
Scott	Jackson Township		54B	483
Scott	Shakopee City		54A	41,859
Scott	Shakopee City		54B	1,839
Sherburne	Haven Township		14B	121
Sherburne	Haven Township		27A	2,479
St. Louis	Duluth City		03B	1,542
St. Louis	Duluth City		08A	42,553
St. Louis	Duluth City		08B	42,602
Stearns	Saint Cloud City		14A	28,085
Stearns	Saint Cloud City		14B	27,195
Stearns	Saint Joseph City		13A	4,144
Stearns	Saint Joseph City		14A	2,885

Political Subdivison Splits Between Districts

County	County Subdivision	Voting District	District	Population
Stearns	Saint Joseph Township		13A	910
Stearns	Saint Joseph Township		14A	36
Washington	Cottage Grove City		41A	15,435
Washington	Cottage Grove City		41B	18,114
Washington	Cottage Grove City		53B	5,290
Washington	Denmark Township		41A	541
Washington	Denmark Township		41B	1,260
Washington	Forest Lake City		33A	15,736
Washington	Forest Lake City		33B	4,875
Washington	Grant City		33A	1,385
Washington	Grant City		41A	2,585
Washington	Woodbury City		47A	32,457
Washington	Woodbury City		47B	42,625
Wright	Chatham Township		29A	1,306
Wright	Chatham Township		29B	56
Wright	Otsego City		30A	9,970
Wright	Otsego City		30B	9,996
Wright	Rockford Township		29A	54
Wright	Rockford Township		30A	3,324
<i>Split VTDS:</i>				
Anoka	Andover City	Andover P-3	31A	3,111
Anoka	Andover City	Andover P-3	35B	474
Anoka	Andover City	Andover P-5	31A	2,283
Anoka	Andover City	Andover P-5	31B	1,550
Anoka	Andover City	Andover P-8	31A	595
Anoka	Andover City	Andover P-8	31B	2,461
Anoka	Blaine City	Blaine W-2 P-1	32A	396
Anoka	Blaine City	Blaine W-2 P-1	32B	1,923
Anoka	Blaine City	Blaine W-2 P-2B	32A	0
Anoka	Blaine City	Blaine W-2 P-2B	32B	2,702
Anoka	Blaine City	Blaine W-2 P-3	32A	1,759
Anoka	Blaine City	Blaine W-2 P-3	32B	750
Anoka	Blaine City	Blaine W-2 P-5	32A	1,800
Anoka	Blaine City	Blaine W-2 P-5	32B	161
Anoka	Blaine City	Blaine W-3 P-7	32A	3,946
Anoka	Blaine City	Blaine W-3 P-7	32B	921
Anoka	Blaine City	Blaine W-3 P-8	32A	130
Anoka	Blaine City	Blaine W-3 P-8	32B	2,528
Anoka	Columbia Heights City	Columbia Heights P-7	39A	2,191
Anoka	Columbia Heights City	Columbia Heights P-7	39B	362
Anoka	Coon Rapids City	Coon Rapids W-3 P-4	34B	0
Anoka	Coon Rapids City	Coon Rapids W-3 P-4	35B	3,418
Anoka	Coon Rapids City	Coon Rapids W-5 P-4	34B	1,144
Anoka	Coon Rapids City	Coon Rapids W-5 P-4	35B	769
Anoka	Ham Lake City	Ham Lake P-2	31B	1,039
Anoka	Ham Lake City	Ham Lake P-2	32A	1,890
Anoka	Ham Lake City	Ham Lake P-4A	31B	512

Political Subdivison Splits Between Districts

County	County Subdivision	Voting District	District	Population
Anoka	Ham Lake City	Ham Lake P-4A	32A	2,559
Anoka	Oak Grove City	Oak Grove P-4	30B	163
Anoka	Oak Grove City	Oak Grove P-4	31B	1,308
Blue Earth	Judson Township	Judson Twp	15B	501
Blue Earth	Judson Township	Judson Twp	22A	33
Blue Earth	Mankato City	Mankato W-2 P-15	18A	0
Blue Earth	Mankato City	Mankato W-2 P-15	18B	6,588
Blue Earth	Mankato City	Mankato W-5 P-3	18A	0
Blue Earth	Mankato City	Mankato W-5 P-3	18B	1,471
Blue Earth	Mankato Township	Mankato Twp P-2	18A	0
Blue Earth	Mankato Township	Mankato Twp P-2	18B	628
Blue Earth	Mankato Township	Mankato Twp P-2	22B	960
Carver	Chaska City	Chaska W-1	48A	6,171
Carver	Chaska City	Chaska W-1	48B	779
Carver	Chaska City	Chaska W-2	48A	4,687
Carver	Chaska City	Chaska W-2	48B	3,348
Chippewa	Granite Falls Township	Granite Falls Twp P-1	15A	0
Chippewa	Granite Falls Township	Granite Falls Twp P-1	16A	212
Chisago	North Branch City	North Branch P-B	28A	912
Chisago	North Branch City	North Branch P-B	28B	2,073
Chisago	North Branch City	North Branch P-C	28A	1,385
Chisago	North Branch City	North Branch P-C	28B	3,580
Clay	Moorhead City	Moorhead W-1 P-1A	04A	3,982
Clay	Moorhead City	Moorhead W-1 P-1A	04B	728
Clay	Moorhead City	Moorhead W-2 P-3	04A	2,630
Clay	Moorhead City	Moorhead W-2 P-3	04B	0
Clay	Moorhead City	Moorhead W-3 P-8	04A	3,960
Clay	Moorhead City	Moorhead W-3 P-8	04B	0
Clay	Moorhead Township	Moorhead Twp P-1	04A	0
Clay	Moorhead Township	Moorhead Twp P-1	04B	152
Crow Wing	Long Lake Township	Long Lake Twp	06B	0
Crow Wing	Long Lake Township	Long Lake Twp	10A	1,111
Dakota	Apple Valley City	Apple Valley P-12	56A	2,947
Dakota	Apple Valley City	Apple Valley P-12	56B	1,023
Dakota	Apple Valley City	Apple Valley P-13	56A	1,804
Dakota	Apple Valley City	Apple Valley P-13	56B	3,459
Dakota	Burnsville City	Burnsville P-5	52A	1,632
Dakota	Burnsville City	Burnsville P-5	55A	0
Dakota	Burnsville City	Burnsville P-5	55B	1,776
Dakota	Burnsville City	Burnsville P-6	52A	2,102
Dakota	Burnsville City	Burnsville P-6	55B	1,655
Dakota	Burnsville City	Burnsville P-7	55A	2,753
Dakota	Burnsville City	Burnsville P-7	55B	195
Dakota	Burnsville City	Burnsville P-9	52A	698
Dakota	Burnsville City	Burnsville P-9	55B	2,116
Dakota	Eagan City	Eagan P-1	52A	996
Dakota	Eagan City	Eagan P-1	52B	359

Political Subdivison Splits Between Districts

County	County Subdivision	Voting District	District	Population
Dakota	Eagan City	Eagan P-11	52A	0
Dakota	Eagan City	Eagan P-11	52B	2,152
Dakota	Eagan City	Eagan P-12	52A	1,238
Dakota	Eagan City	Eagan P-12	52B	725
Dakota	Eagan City	Eagan P-14	52A	1,249
Dakota	Eagan City	Eagan P-14	56B	1,338
Dakota	Eagan City	Eagan P-16	52B	1,047
Dakota	Eagan City	Eagan P-16	56B	3,175
Dakota	Eagan City	Eagan P-5B	52A	3,500
Dakota	Eagan City	Eagan P-5B	52B	0
Dakota	Eagan City	Eagan P-9B	52A	1,707
Dakota	Eagan City	Eagan P-9B	52B	0
Dakota	Inver Grove Heights City	Inver Grove Heights P-10	53A	1,528
Dakota	Inver Grove Heights City	Inver Grove Heights P-10	53B	1,609
Dakota	Inver Grove Heights City	Inver Grove Heights P-8	53A	2,879
Dakota	Inver Grove Heights City	Inver Grove Heights P-8	53B	698
Dakota	Inver Grove Heights City	Inver Grove Heights P-9	53A	2,649
Dakota	Inver Grove Heights City	Inver Grove Heights P-9	53B	856
Dakota	Lakeville City	Lakeville P-13	57A	424
Dakota	Lakeville City	Lakeville P-13	57B	4,064
Dakota	Lakeville City	Lakeville P-7	57A	1,848
Dakota	Lakeville City	Lakeville P-7	57B	1,261
Dakota	Lakeville City	Lakeville P-8	57A	0
Dakota	Lakeville City	Lakeville P-8	57B	2,864
Dakota	Rosemount City	Rosemount P-2	56B	4,973
Dakota	Rosemount City	Rosemount P-2	58B	196
Dakota	Rosemount City	Rosemount P-6	56B	1,339
Dakota	Rosemount City	Rosemount P-6	58B	1,258
Dakota	West Saint Paul City	West Saint Paul W-1 P-1	53A	483
Dakota	West Saint Paul City	West Saint Paul W-1 P-1	65B	3,523
Hennepin	Bloomington City	Bloomington W-1 P-14	50B	1,548
Hennepin	Bloomington City	Bloomington W-1 P-14	51B	1,207
Hennepin	Bloomington City	Bloomington W-1 P-15	50B	312
Hennepin	Bloomington City	Bloomington W-1 P-15	51B	1,519
Hennepin	Bloomington City	Bloomington W-1 P-30	50B	2,462
Hennepin	Bloomington City	Bloomington W-1 P-30	51B	629
Hennepin	Bloomington City	Bloomington W-3 P-11	50B	1,548
Hennepin	Bloomington City	Bloomington W-3 P-11	51B	620
Hennepin	Bloomington City	Bloomington W-3 P-18	50A	825
Hennepin	Bloomington City	Bloomington W-3 P-18	50B	1,200
Hennepin	Bloomington City	Bloomington W-3 P-19	50A	1,650
Hennepin	Bloomington City	Bloomington W-3 P-19	50B	1,883
Hennepin	Bloomington City	Bloomington W-3 P-20	50B	1,821
Hennepin	Bloomington City	Bloomington W-3 P-20	51B	703
Hennepin	Bloomington City	Bloomington W-3 P-5	50A	2,028
Hennepin	Bloomington City	Bloomington W-3 P-5	51B	1,452
Hennepin	Brooklyn Park City	Brooklyn Park W-C P-5	34B	366

Political Subdivision Splits Between Districts

County	County Subdivision	Voting District	District	Population
Hennepin	Brooklyn Park City	Brooklyn Park W-C P-5	38A	3,629
Hennepin	Brooklyn Park City	Brooklyn Park W-C P-6	34B	13
Hennepin	Brooklyn Park City	Brooklyn Park W-C P-6	38A	4,523
Hennepin	Brooklyn Park City	Brooklyn Park W-E P-1-A	34B	655
Hennepin	Brooklyn Park City	Brooklyn Park W-E P-1-A	38B	2,584
Hennepin	Brooklyn Park City	Brooklyn Park W-E P-1-O	34B	2,991
Hennepin	Brooklyn Park City	Brooklyn Park W-E P-1-O	38B	556
Hennepin	Brooklyn Park City	Brooklyn Park W-W P-6	34B	94
Hennepin	Brooklyn Park City	Brooklyn Park W-W P-6	38A	795
Hennepin	Champlin City	Champlin W-4 P-1	34A	3,121
Hennepin	Champlin City	Champlin W-4 P-1	34B	2,307
Hennepin	Crystal City	Crystal W-1 P-1	43A	1,639
Hennepin	Crystal City	Crystal W-1 P-1	43B	1,585
Hennepin	Crystal City	Crystal W-2 P-1	43A	1,912
Hennepin	Crystal City	Crystal W-2 P-1	43B	901
Hennepin	Eden Prairie City	Eden Prairie P-8	49A	1,595
Hennepin	Eden Prairie City	Eden Prairie P-8	49B	540
Hennepin	Edina City	Edina P-3	46B	124
Hennepin	Edina City	Edina P-3	50A	3,128
Hennepin	Edina City	Edina P-6	46B	2,789
Hennepin	Edina City	Edina P-6	50A	0
Hennepin	Maple Grove City	Maple Grove P-11	37A	1,191
Hennepin	Maple Grove City	Maple Grove P-11	42A	3,062
Hennepin	Maple Grove City	Maple Grove P-16	37A	147
Hennepin	Maple Grove City	Maple Grove P-16	37B	2,744
Hennepin	Maple Grove City	Maple Grove P-18	37B	2,704
Hennepin	Maple Grove City	Maple Grove P-18	42A	182
Hennepin	Maple Grove City	Maple Grove P-21	37A	843
Hennepin	Maple Grove City	Maple Grove P-21	42A	3,241
Hennepin	Minneapolis City	Minneapolis W-10 P-11	61A	962
Hennepin	Minneapolis City	Minneapolis W-10 P-11	61B	1,865
Hennepin	Minneapolis City	Minneapolis W-10 P-2	61A	1,103
Hennepin	Minneapolis City	Minneapolis W-10 P-2	61B	1,811
Hennepin	Minneapolis City	Minneapolis W-11 P-4	62B	2,054
Hennepin	Minneapolis City	Minneapolis W-11 P-4	63B	1,688
Hennepin	Minneapolis City	Minneapolis W-11 P-7	51A	790
Hennepin	Minneapolis City	Minneapolis W-11 P-7	63B	2,542
Hennepin	Minneapolis City	Minneapolis W-11 P-8	51A	1,507
Hennepin	Minneapolis City	Minneapolis W-11 P-8	63B	1,621
Hennepin	Minneapolis City	Minneapolis W-11 P-9	51A	1,275
Hennepin	Minneapolis City	Minneapolis W-11 P-9	63B	1,248
Hennepin	Minneapolis City	Minneapolis W-12 P-10	51A	1,582
Hennepin	Minneapolis City	Minneapolis W-12 P-10	63B	1,353
Hennepin	Minneapolis City	Minneapolis W-12 P-5	63A	0
Hennepin	Minneapolis City	Minneapolis W-12 P-5	63B	2,451
Hennepin	Minneapolis City	Minneapolis W-12 P-9	63A	2,058
Hennepin	Minneapolis City	Minneapolis W-12 P-9	63B	473

Political Subdivison Splits Between Districts

County	County Subdivision	Voting District	District	Population
Hennepin	Minneapolis City	Minneapolis W-13 P-7	61B	1,445
Hennepin	Minneapolis City	Minneapolis W-13 P-7	63B	2,449
Hennepin	Minneapolis City	Minneapolis W-13 P-9	61B	992
Hennepin	Minneapolis City	Minneapolis W-13 P-9	63B	2,996
Hennepin	Minneapolis City	Minneapolis W-2 P-3	60A	747
Hennepin	Minneapolis City	Minneapolis W-2 P-3	60B	2,756
Hennepin	Minneapolis City	Minneapolis W-2 P-6	60B	562
Hennepin	Minneapolis City	Minneapolis W-2 P-6	63A	1,081
Hennepin	Minneapolis City	Minneapolis W-2 P-9	60B	1,313
Hennepin	Minneapolis City	Minneapolis W-2 P-9	63A	665
Hennepin	Minneapolis City	Minneapolis W-3 P-12	59B	1,414
Hennepin	Minneapolis City	Minneapolis W-3 P-12	61A	682
Hennepin	Minneapolis City	Minneapolis W-3 P-2	59B	1,134
Hennepin	Minneapolis City	Minneapolis W-3 P-2	60B	3,559
Hennepin	Minneapolis City	Minneapolis W-3 P-3	59B	2,975
Hennepin	Minneapolis City	Minneapolis W-3 P-3	60B	1,876
Hennepin	Minneapolis City	Minneapolis W-3 P-4	59B	84
Hennepin	Minneapolis City	Minneapolis W-3 P-4	60A	1,528
Hennepin	Minneapolis City	Minneapolis W-3 P-5	59B	89
Hennepin	Minneapolis City	Minneapolis W-3 P-5	60A	2,522
Hennepin	Minneapolis City	Minneapolis W-3 P-9	59B	5,008
Hennepin	Minneapolis City	Minneapolis W-3 P-9	60B	0
Hennepin	Minneapolis City	Minneapolis W-4 P-8	59A	3,948
Hennepin	Minneapolis City	Minneapolis W-4 P-8	59B	391
Hennepin	Minneapolis City	Minneapolis W-5 P-2	59A	4,126
Hennepin	Minneapolis City	Minneapolis W-5 P-2	59B	1,285
Hennepin	Minneapolis City	Minneapolis W-5 P-6C	59B	1,122
Hennepin	Minneapolis City	Minneapolis W-5 P-6C	61A	651
Hennepin	Minneapolis City	Minneapolis W-5 P-9	59B	1,831
Hennepin	Minneapolis City	Minneapolis W-5 P-9	61A	1,167
Hennepin	Minneapolis City	Minneapolis W-6 P-5	60B	0
Hennepin	Minneapolis City	Minneapolis W-6 P-5	62B	2,948
Hennepin	Minneapolis City	Minneapolis W-6 P-5	63A	0
Hennepin	Minneapolis City	Minneapolis W-6 P-6	62A	2,558
Hennepin	Minneapolis City	Minneapolis W-6 P-6	62B	1,544
Hennepin	Minneapolis City	Minneapolis W-7 P-4D	61A	3,410
Hennepin	Minneapolis City	Minneapolis W-7 P-4D	61B	0
Hennepin	Minneapolis City	Minneapolis W-7 P-5	61A	3,851
Hennepin	Minneapolis City	Minneapolis W-7 P-5	62A	0
Hennepin	Minneapolis City	Minneapolis W-7 P-6	59B	450
Hennepin	Minneapolis City	Minneapolis W-7 P-6	61A	6,396
Hennepin	Minneapolis City	Minneapolis W-7 P-8	61A	5,812
Hennepin	Minneapolis City	Minneapolis W-7 P-8	62A	0
Hennepin	Minneapolis City	Minneapolis W-7 P-9	61A	3,112
Hennepin	Minneapolis City	Minneapolis W-7 P-9	61B	371
Hennepin	Minneapolis City	Minneapolis W-8 P-5	62B	2,092
Hennepin	Minneapolis City	Minneapolis W-8 P-5	63B	1,465

Political Subdivison Splits Between Districts

County	County Subdivision	Voting District	District	Population
Hennepin	Minneapolis City	Minneapolis W-9 P-1	62A	1,974
Hennepin	Minneapolis City	Minneapolis W-9 P-1	62B	1,391
Hennepin	Minneapolis City	Minneapolis W-9 P-4	62B	4,798
Hennepin	Minneapolis City	Minneapolis W-9 P-4	63A	0
Hennepin	Minneapolis City	Minneapolis W-9 P-6	62B	106
Hennepin	Minneapolis City	Minneapolis W-9 P-6	63A	4,512
Hennepin	Minnetonka City	Minnetonka W-1 P-E	45B	1,644
Hennepin	Minnetonka City	Minnetonka W-1 P-E	49A	0
Hennepin	Minnetonka City	Minnetonka W-4 P-A	45B	1,268
Hennepin	Minnetonka City	Minnetonka W-4 P-A	49A	642
Hennepin	Plymouth City	Plymouth W-3 P-16	42A	2,360
Hennepin	Plymouth City	Plymouth W-3 P-16	42B	267
Hennepin	Plymouth City	Plymouth W-3 P-16	43B	1,590
Hennepin	Plymouth City	Plymouth W-3 P-17	42B	1,256
Hennepin	Plymouth City	Plymouth W-3 P-17	43B	1,202
Hennepin	Saint Louis Park City	Saint Louis Park W-2 P-7	46A	1,628
Hennepin	Saint Louis Park City	Saint Louis Park W-2 P-7	46B	2,182
Hennepin	Shorewood City	Shorewood P-4	45A	1,159
Hennepin	Shorewood City	Shorewood P-4	45B	1,662
Itasca	Deer Lake Unorganized	Wellers-McCormick P-2	02B	71
Itasca	Deer Lake Unorganized	Wellers-McCormick P-2	06A	300
Olmsted	Cascade Township	Cascade Twp P-2A	24B	199
Olmsted	Cascade Township	Cascade Twp P-2A	25A	59
Olmsted	Cascade Township	Cascade Twp P-3A	24B	119
Olmsted	Cascade Township	Cascade Twp P-3A	25A	15
Olmsted	Rochester City	Rochester W-1 P-4	24A	192
Olmsted	Rochester City	Rochester W-1 P-4	24B	726
Olmsted	Rochester City	Rochester W-1 P-6	24B	0
Olmsted	Rochester City	Rochester W-1 P-6	25B	766
Olmsted	Rochester Township	Rochester Twp P-1	24A	287
Olmsted	Rochester Township	Rochester Twp P-1	24B	1,726
Ramsey	Maplewood City	Maplewood P-10	44B	2,727
Ramsey	Maplewood City	Maplewood P-10	47A	94
Ramsey	Maplewood City	Maplewood P-11	44B	960
Ramsey	Maplewood City	Maplewood P-11	47A	2,184
Ramsey	New Brighton City	New Brighton P-5	39B	2,358
Ramsey	New Brighton City	New Brighton P-5	40A	819
Ramsey	New Brighton City	New Brighton P-6	39B	1,306
Ramsey	New Brighton City	New Brighton P-6	40A	1,236
Ramsey	New Brighton City	New Brighton P-7	39B	0
Ramsey	New Brighton City	New Brighton P-7	40A	2,950
Ramsey	Roseville City	Roseville P-5	40B	53
Ramsey	Roseville City	Roseville P-5	66A	3,859
Ramsey	Roseville City	Roseville P-6	40B	1,327
Ramsey	Roseville City	Roseville P-6	66A	1,607
Ramsey	Roseville City	Roseville P-9	40B	138
Ramsey	Roseville City	Roseville P-9	66A	3,666

Political Subdivision Splits Between Districts

County	County Subdivision	Voting District	District	Population
Ramsey	Saint Paul City	Saint Paul W-1 P-11	65A	2,773
Ramsey	Saint Paul City	Saint Paul W-1 P-11	65B	0
Ramsey	Saint Paul City	Saint Paul W-1 P-15	65A	1,905
Ramsey	Saint Paul City	Saint Paul W-1 P-15	66B	92
Ramsey	Saint Paul City	Saint Paul W-1 P-16	65A	69
Ramsey	Saint Paul City	Saint Paul W-1 P-16	66B	356
Ramsey	Saint Paul City	Saint Paul W-1 P-2	64A	2,066
Ramsey	Saint Paul City	Saint Paul W-1 P-2	65A	1,919
Ramsey	Saint Paul City	Saint Paul W-1 P-6	64A	2,213
Ramsey	Saint Paul City	Saint Paul W-1 P-6	65A	2,892
Ramsey	Saint Paul City	Saint Paul W-1 P-8	64A	2,057
Ramsey	Saint Paul City	Saint Paul W-1 P-8	65A	1,403
Ramsey	Saint Paul City	Saint Paul W-1 P-8	65B	0
Ramsey	Saint Paul City	Saint Paul W-2 P-15	65B	6,291
Ramsey	Saint Paul City	Saint Paul W-2 P-15	67B	0
Ramsey	Saint Paul City	Saint Paul W-2 P-5	64B	2,966
Ramsey	Saint Paul City	Saint Paul W-2 P-5	65B	751
Ramsey	Saint Paul City	Saint Paul W-2 P-7	64B	0
Ramsey	Saint Paul City	Saint Paul W-2 P-7	65B	3,637
Ramsey	Saint Paul City	Saint Paul W-2 P-8	64A	514
Ramsey	Saint Paul City	Saint Paul W-2 P-8	65B	1,896
Ramsey	Saint Paul City	Saint Paul W-3 P-13	64A	1,386
Ramsey	Saint Paul City	Saint Paul W-3 P-13	64B	1,137
Ramsey	Saint Paul City	Saint Paul W-3 P-14	64A	1,074
Ramsey	Saint Paul City	Saint Paul W-3 P-14	64B	3,859
Ramsey	Saint Paul City	Saint Paul W-3 P-2	64A	1,118
Ramsey	Saint Paul City	Saint Paul W-3 P-2	64B	2,404
Ramsey	Saint Paul City	Saint Paul W-5 P-1	66A	496
Ramsey	Saint Paul City	Saint Paul W-5 P-1	66B	2,537
Ramsey	Saint Paul City	Saint Paul W-5 P-10	65A	0
Ramsey	Saint Paul City	Saint Paul W-5 P-10	65B	1,710
Ramsey	Saint Paul City	Saint Paul W-5 P-10	66B	66
Ramsey	Saint Paul City	Saint Paul W-5 P-5	65A	192
Ramsey	Saint Paul City	Saint Paul W-5 P-5	66B	4,992
Ramsey	Saint Paul City	Saint Paul W-5 P-6	65A	3,628
Ramsey	Saint Paul City	Saint Paul W-5 P-6	66B	698
Ramsey	Saint Paul City	Saint Paul W-5 P-9	65A	0
Ramsey	Saint Paul City	Saint Paul W-5 P-9	66B	4,663
Ramsey	Saint Paul City	Saint Paul W-6 P-6	66B	3,375
Ramsey	Saint Paul City	Saint Paul W-6 P-6	67A	3,443
Ramsey	Saint Paul City	Saint Paul W-6 P-7	66B	1,430
Ramsey	Saint Paul City	Saint Paul W-6 P-7	67A	401
Ramsey	Shoreview City	Shoreview P-4	40A	1,978
Ramsey	Shoreview City	Shoreview P-4	40B	1,849
Ramsey	White Bear Township	White Bear Twp P-1	36A	3,994
Ramsey	White Bear Township	White Bear Twp P-1	36B	696
Rice	Northfield Township	Northfield Twp	58A	2

Political Subdivison Splits Between Districts

County	County Subdivision	Voting District	District	Population
Rice	Northfield Township	Northfield Twp	58B	855
Scott	Jackson Township	Jackson Twp	54A	1,133
Scott	Jackson Township	Jackson Twp	54B	483
Scott	Shakopee City	Shakopee P-11	54A	2,890
Scott	Shakopee City	Shakopee P-11	54B	6
Scott	Shakopee City	Shakopee P-12A	54A	4,087
Scott	Shakopee City	Shakopee P-12A	54B	35
Scott	Shakopee City	Shakopee P-13	54A	154
Scott	Shakopee City	Shakopee P-13	54B	124
Scott	Shakopee City	Shakopee P-4	54A	3,231
Scott	Shakopee City	Shakopee P-4	54B	1,474
Sherburne	Haven Township	Haven Twp	14B	121
Sherburne	Haven Township	Haven Twp	27A	2,479
St. Louis	Duluth City	Duluth P-14	08A	198
St. Louis	Duluth City	Duluth P-14	08B	3,048
St. Louis	Duluth City	Duluth P-15	08A	264
St. Louis	Duluth City	Duluth P-15	08B	2,468
St. Louis	Duluth City	Duluth P-33	03B	0
St. Louis	Duluth City	Duluth P-33	08A	2,044
St. Louis	Duluth City	Duluth P-34	03B	1,542
St. Louis	Duluth City	Duluth P-34	08A	1,417
Stearns	Saint Cloud City	Saint Cloud W-1 P-2	14A	2,875
Stearns	Saint Cloud City	Saint Cloud W-1 P-2	14B	51
Stearns	Saint Cloud City	Saint Cloud W-1 P-3	14A	1,543
Stearns	Saint Cloud City	Saint Cloud W-1 P-3	14B	89
Stearns	Saint Cloud City	Saint Cloud W-4 P-1	14A	416
Stearns	Saint Cloud City	Saint Cloud W-4 P-1	14B	1,474
Stearns	Saint Joseph City	Saint Joseph P-1	13A	2,790
Stearns	Saint Joseph City	Saint Joseph P-1	14A	0
Stearns	Saint Joseph City	Saint Joseph P-2	13A	1,354
Stearns	Saint Joseph City	Saint Joseph P-2	14A	2,885
Stearns	Saint Joseph Township	Saint Joseph Twp	13A	910
Stearns	Saint Joseph Township	Saint Joseph Twp	14A	36
Washington	Cottage Grove City	Cottage Grove P-2	41A	4,270
Washington	Cottage Grove City	Cottage Grove P-2	41B	4,031
Washington	Cottage Grove City	Cottage Grove P-3	41A	5,644
Washington	Cottage Grove City	Cottage Grove P-3	41B	387
Washington	Cottage Grove City	Cottage Grove P-7	41B	2,516
Washington	Cottage Grove City	Cottage Grove P-7	53B	5,290
Washington	Denmark Township	Denmark Twp	41A	541
Washington	Denmark Township	Denmark Twp	41B	1,260
Washington	Forest Lake City	Forest Lake P-1	33A	3,909
Washington	Forest Lake City	Forest Lake P-1	33B	1,349
Washington	Forest Lake City	Forest Lake P-2	33A	3,095
Washington	Forest Lake City	Forest Lake P-2	33B	0
Washington	Forest Lake City	Forest Lake P-4	33A	2,726
Washington	Forest Lake City	Forest Lake P-4	33B	0

Political Subdivison Splits Between Districts

County	County Subdivision	Voting District	District	Population
Washington	Grant City	Grant	33A	1,385
Washington	Grant City	Grant	41A	2,585
Washington	Woodbury City	Woodbury P-14	47A	864
Washington	Woodbury City	Woodbury P-14	47B	3,048
Washington	Woodbury City	Woodbury P-4	47A	4,100
Washington	Woodbury City	Woodbury P-4	47B	0
Wright	Chatham Township	Chatham Twp	29A	1,306
Wright	Chatham Township	Chatham Twp	29B	56
Wright	Otsego City	Otsego P-1A	30A	9,502
Wright	Otsego City	Otsego P-1A	30B	1,710
Wright	Otsego City	Otsego P-2A	30A	468
Wright	Otsego City	Otsego P-2A	30B	7,132
Wright	Rockford Township	Rockford Twp	29A	54
Wright	Rockford Township	Rockford Twp	30A	3,324

RETRIEVED FROM DEMOCRACYDOCKET.COM

APPENDIX G

RETRIEVED FROM DEMOCRACYDOCKET.COM

**2022 Minnesota Special Redistricting Panel
Black, Indigenous, and People of Color Population Statistics*
Senate**

	Voting Age Population (N = Number of Districts)			
	50%+	30%+	20%+	10%+
2022 Districts	5	10	29	50
2012 Districts	2	6	10	37
Wattson	4	10	28	51
Anderson	4	9	25	54
Sachs	3	9	29	49
Corrie	5	10	31	47

	Total Population (N = Number of Districts)			
	50%+	30%+	20%+	10%+
2022 Districts	5	15	35	54
2012 Districts	5	8	18	45
Wattson	5	15	36	56
Anderson	5	15	34	59
Sachs	5	17	36	56
Corrie	5	14	34	56

*This includes those who self-identify on the decennial census as “Hispanic origin.”

This report was produced from data generated by Maptitude for Redistricting
(Version 2021 Build 4960).

The parties are listed in the order in which they appear in the case caption.

**2022 Minnesota Special Redistricting Panel
Black, Indigenous, and People of Color Population Statistics*
House**

	Voting Age Population (N = Number of Districts)			
	50%+	30%+	20%+	10%+
2022 Districts	9	22	53	95
2012 Districts	6	13	25	69
Wattson	9	21	59	94
Anderson	9	18	54	100
Sachs	9	24	55	99
Corrie	9	24	57	95

	Total Population (N = Number of Districts)			
	50%+	30%+	20%+	10%+
2022 Districts	10	35	69	117
2012 Districts	10	15	39	82
Wattson	10	31	71	111
Anderson	11	34	68	112
Sachs	9	36	67	116
Corrie	10	32	69	108

*This includes those who self-identify on the decennial census as “Hispanic origin.”

This report was produced from data generated by Maptitude for Redistricting
(Version 2021 Build 4960).

The parties are listed in the order in which they appear in the case caption.

APPENDIX H

RETRIEVED FROM DEMOCRACYDOCKET.COM

Measures of Compactness Report - Senate*

	Reock	Polsby-Popper	Area/Convex Hull	Population Polygon	Population Circle
Mean	0.43	0.40	0.79	0.77	0.44
Min	0.24	0.20	0.62	0.33	0.06
Max	0.63	0.65	0.93	0.97	0.84
Std. Dev.	0.09	0.11	0.08	0.16	0.16
Sum					

District	Reock	Polsby-Popper	Area/Convex Hull	Population Polygon	Population Circle
01	0.48	0.31	0.84	0.95	0.72
02	0.35	0.29	0.73	0.80	0.42
03	0.34	0.23	0.71	0.33	0.28
04	0.51	0.33	0.83	0.97	0.84
05	0.44	0.40	0.72	0.72	0.32
06	0.33	0.34	0.70	0.87	0.65
07	0.46	0.37	0.80	0.78	0.30
08	0.30	0.25	0.70	0.84	0.75
09	0.46	0.42	0.82	0.83	0.43
10	0.49	0.43	0.83	0.58	0.27
11	0.41	0.46	0.81	0.93	0.57
12	0.38	0.38	0.74	0.79	0.40
13	0.55	0.29	0.76	0.48	0.45
14	0.39	0.24	0.72	0.77	0.62
15	0.25	0.26	0.81	0.85	0.23
16	0.45	0.36	0.82	0.86	0.53

*This report was generated in Maptitude for Redistricting (Version 2021 Build 4960). A key explaining each measure is at the end of the report.

Measures of Compactness Report

District	Reock	Polsby-Popper	Area/Convex Hull	Population Polygon	Population Circle
17	0.50	0.32	0.78	0.58	0.32
18	0.27	0.23	0.86	0.84	0.61
19	0.38	0.50	0.85	0.94	0.51
20	0.42	0.34	0.81	0.38	0.31
21	0.46	0.50	0.81	0.74	0.54
22	0.28	0.22	0.68	0.42	0.24
23	0.42	0.52	0.89	0.93	0.51
24	0.54	0.52	0.90	0.55	0.45
25	0.48	0.44	0.77	0.84	0.72
26	0.50	0.52	0.84	0.82	0.66
27	0.37	0.35	0.78	0.77	0.28
28	0.42	0.44	0.79	0.87	0.37
29	0.54	0.28	0.75	0.85	0.58
30	0.24	0.20	0.68	0.72	0.16
31	0.39	0.29	0.74	0.77	0.27
32	0.38	0.46	0.78	0.81	0.36
33	0.45	0.31	0.80	0.85	0.43
34	0.24	0.23	0.62	0.46	0.16
35	0.45	0.39	0.79	0.86	0.51
36	0.46	0.45	0.83	0.78	0.46
37	0.42	0.43	0.86	0.64	0.27
38	0.41	0.43	0.76	0.77	0.49
39	0.35	0.34	0.69	0.73	0.35
40	0.44	0.39	0.83	0.75	0.35
41	0.30	0.20	0.68	0.38	0.13
42	0.63	0.59	0.92	0.91	0.70
43	0.55	0.55	0.88	0.89	0.48
44	0.36	0.37	0.70	0.60	0.30
45	0.38	0.46	0.89	0.83	0.30
46	0.56	0.37	0.82	0.86	0.63

Measures of Compactness Report

District	Reock	Polsby-Popper	Area/Convex Hull	Population Polygon	Population Circle
47	0.45	0.48	0.85	0.86	0.56
48	0.41	0.41	0.78	0.94	0.50
49	0.56	0.59	0.92	0.93	0.59
50	0.37	0.46	0.85	0.80	0.33
51	0.40	0.50	0.85	0.81	0.36
52	0.40	0.41	0.79	0.83	0.34
53	0.48	0.30	0.72	0.70	0.43
54	0.61	0.55	0.92	0.93	0.62
55	0.54	0.50	0.88	0.94	0.61
56	0.39	0.52	0.87	0.96	0.49
57	0.59	0.58	0.93	0.85	0.48
58	0.37	0.27	0.67	0.34	0.06
59	0.34	0.39	0.73	0.79	0.41
60	0.39	0.44	0.83	0.82	0.38
61	0.38	0.41	0.75	0.61	0.35
62	0.58	0.65	0.91	0.93	0.64
63	0.34	0.31	0.66	0.58	0.29
64	0.50	0.53	0.84	0.88	0.55
65	0.44	0.31	0.73	0.73	0.45
66	0.39	0.37	0.74	0.73	0.38
67	0.39	0.57	0.92	0.95	0.45

RETRIEVED FROM DEMOCRACYDOCKET.COM

Measures of Compactness Report

Measures of Compactness Summary

Reock	The measure is always between 0 and 1, with 1 being the most compact.
Polsby-Popper	The measure is always between 0 and 1, with 1 being the most compact.
Area / Convex Hull	The measure is always between 0 and 1, with 1 being the most compact.
Population Polygon	The measure is always between 0 and 1, with 1 being the most compact.
Population Circle	The measure is always between 0 and 1, with 1 being the most compact.

RETRIEVED FROM DEMOCRACYDOCKET.COM

Measures of Compactness Report - House*

	Reock	Polsby-Popper	Area/Convex Hull	Population Polygon	Population Circle
Mean	0.43	0.42	0.80	0.77	0.44
Min	0.25	0.19	0.54	0.23	0.12
Max	0.64	0.68	0.98	0.99	0.90
Std. Dev.	0.09	0.12	0.09	0.17	0.16
Sum					

District	Reock	Polsby-Popper	Area/Convex Hull	Population Polygon	Population Circle
01A	0.55	0.39	0.85	0.98	0.90
01B	0.53	0.34	0.80	0.89	0.65
02A	0.31	0.36	0.79	0.79	0.43
02B	0.39	0.27	0.69	0.47	0.26
03A	0.32	0.25	0.70	0.34	0.14
03B	0.40	0.32	0.76	0.32	0.27
04A	0.36	0.19	0.68	0.97	0.90
04B	0.50	0.29	0.81	0.48	0.42
05A	0.42	0.40	0.76	0.83	0.34
05B	0.48	0.49	0.82	0.88	0.39
06A	0.33	0.26	0.65	0.60	0.42
06B	0.29	0.27	0.76	0.93	0.65
07A	0.56	0.37	0.82	0.61	0.54
07B	0.40	0.37	0.75	0.71	0.50
08A	0.33	0.21	0.54	0.83	0.69
08B	0.41	0.34	0.78	0.68	0.52

*This report was generated in Maptitude for Redistricting (Version 2021 Build 4960). A key explaining each measure is at the end of the report.

Measures of Compactness Report

District	Reock	Polsby-Popper	Area/Convex Hull	Population Polygon	Population Circle
09A	0.43	0.33	0.73	0.88	0.68
09B	0.46	0.52	0.87	0.72	0.33
10A	0.38	0.38	0.80	0.50	0.24
10B	0.36	0.43	0.81	0.70	0.15
11A	0.54	0.57	0.89	0.94	0.31
11B	0.47	0.45	0.79	0.90	0.69
12A	0.32	0.36	0.79	0.67	0.20
12B	0.38	0.35	0.64	0.84	0.61
13A	0.43	0.30	0.72	0.55	0.22
13B	0.40	0.39	0.82	0.81	0.38
14A	0.46	0.44	0.80	0.84	0.49
14B	0.39	0.22	0.70	0.51	0.37
15A	0.39	0.39	0.82	0.84	0.61
15B	0.33	0.31	0.87	0.93	0.42
16A	0.34	0.23	0.70	0.48	0.26
16B	0.49	0.61	0.90	0.99	0.77
17A	0.39	0.43	0.79	0.83	0.55
17B	0.33	0.23	0.65	0.43	0.24
18A	0.27	0.25	0.87	0.61	0.32
18B	0.29	0.28	0.70	0.95	0.71
19A	0.25	0.33	0.69	0.68	0.25
19B	0.35	0.51	0.89	0.99	0.53
20A	0.36	0.42	0.80	0.91	0.60
20B	0.43	0.28	0.71	0.23	0.18
21A	0.39	0.38	0.69	0.46	0.36
21B	0.39	0.48	0.82	0.86	0.62
22A	0.48	0.42	0.80	0.70	0.39
22B	0.38	0.24	0.70	0.31	0.23
23A	0.41	0.51	0.86	0.89	0.30
23B	0.56	0.55	0.87	0.92	0.76

Measures of Compactness Report

District	Reock	Polsby-Popper	Area/Convex Hull	Population Polygon	Population Circle
24A	0.51	0.57	0.91	0.47	0.23
24B	0.41	0.28	0.74	0.64	0.40
25A	0.43	0.36	0.75	0.62	0.36
25B	0.50	0.50	0.84	0.87	0.64
26A	0.39	0.50	0.88	0.98	0.75
26B	0.39	0.58	0.98	0.97	0.33
27A	0.41	0.48	0.88	0.92	0.40
27B	0.39	0.41	0.82	0.90	0.40
28A	0.56	0.47	0.79	0.84	0.54
28B	0.54	0.57	0.89	0.90	0.70
29A	0.39	0.23	0.62	0.54	0.34
29B	0.56	0.46	0.81	0.93	0.64
30A	0.35	0.21	0.67	0.78	0.41
30B	0.48	0.42	0.81	0.79	0.48
31A	0.46	0.46	0.89	0.85	0.46
31B	0.60	0.36	0.79	0.80	0.57
32A	0.38	0.47	0.80	0.71	0.31
32B	0.50	0.57	0.90	0.83	0.40
33A	0.31	0.33	0.78	0.80	0.27
33B	0.28	0.25	0.67	0.74	0.21
34A	0.33	0.42	0.88	0.85	0.24
34B	0.34	0.25	0.60	0.52	0.27
35A	0.31	0.35	0.78	0.79	0.35
35B	0.37	0.39	0.82	0.85	0.37
36A	0.56	0.48	0.82	0.70	0.48
36B	0.55	0.54	0.89	0.92	0.62
37A	0.53	0.54	0.90	0.66	0.31
37B	0.49	0.54	0.87	0.87	0.49
38A	0.53	0.55	0.86	0.89	0.65
38B	0.59	0.56	0.85	0.83	0.57

Measures of Compactness Report

District	Reock	Polsby-Popper	Area/Convex Hull	Population Polygon	Population Circle
39A	0.39	0.42	0.79	0.77	0.33
39B	0.45	0.32	0.65	0.69	0.54
40A	0.51	0.39	0.80	0.74	0.45
40B	0.42	0.38	0.68	0.68	0.40
41A	0.36	0.21	0.64	0.27	0.12
41B	0.48	0.30	0.72	0.68	0.54
42A	0.34	0.41	0.73	0.68	0.35
42B	0.56	0.68	0.95	0.98	0.54
43A	0.53	0.59	0.92	0.92	0.55
43B	0.45	0.42	0.79	0.72	0.35
44A	0.48	0.54	0.89	0.85	0.36
44B	0.40	0.39	0.77	0.85	0.53
45A	0.48	0.50	0.88	0.90	0.52
45B	0.51	0.38	0.83	0.84	0.45
46A	0.42	0.42	0.81	0.88	0.53
46B	0.50	0.39	0.76	0.75	0.51
47A	0.46	0.40	0.76	0.72	0.41
47B	0.42	0.46	0.86	0.78	0.44
48A	0.46	0.35	0.72	0.77	0.54
48B	0.60	0.48	0.85	0.81	0.50
49A	0.58	0.62	0.90	0.86	0.56
49B	0.43	0.49	0.80	0.86	0.47
50A	0.41	0.36	0.71	0.67	0.38
50B	0.64	0.58	0.90	0.92	0.68
51A	0.37	0.51	0.90	0.84	0.30
51B	0.35	0.54	0.89	0.89	0.33
52A	0.33	0.33	0.68	0.68	0.32
52B	0.39	0.37	0.74	0.71	0.44
53A	0.33	0.32	0.68	0.54	0.26
53B	0.29	0.24	0.61	0.65	0.31

Measures of Compactness Report

District	Reock	Polsby-Popper	Area/Convex Hull	Population Polygon	Population Circle
54A	0.36	0.23	0.64	0.86	0.50
54B	0.57	0.34	0.84	0.65	0.44
55A	0.46	0.44	0.78	0.81	0.47
55B	0.47	0.57	0.89	0.89	0.54
56A	0.56	0.58	0.88	0.85	0.57
56B	0.50	0.51	0.82	0.92	0.66
57A	0.52	0.62	0.93	0.80	0.25
57B	0.44	0.57	0.90	0.93	0.44
58A	0.32	0.34	0.74	0.78	0.35
58B	0.49	0.30	0.69	0.37	0.21
59A	0.46	0.60	0.89	0.92	0.58
59B	0.32	0.35	0.72	0.76	0.34
60A	0.47	0.57	0.87	0.89	0.39
60B	0.51	0.50	0.81	0.83	0.65
61A	0.43	0.50	0.83	0.71	0.33
61B	0.47	0.59	0.92	0.90	0.42
62A	0.45	0.60	0.94	0.95	0.48
62B	0.38	0.40	0.70	0.68	0.35
63A	0.47	0.58	0.86	0.83	0.41
63B	0.25	0.31	0.75	0.74	0.29
64A	0.27	0.38	0.72	0.75	0.32
64B	0.52	0.59	0.90	0.94	0.52
65A	0.38	0.47	0.86	0.90	0.44
65B	0.60	0.44	0.78	0.80	0.56
66A	0.63	0.58	0.91	0.87	0.59
66B	0.33	0.34	0.73	0.79	0.44
67A	0.46	0.61	0.91	0.88	0.49
67B	0.41	0.56	0.89	0.91	0.40

Measures of Compactness Report

Measures of Compactness Summary

Reock	The measure is always between 0 and 1, with 1 being the most compact.
Polsby-Popper	The measure is always between 0 and 1, with 1 being the most compact.
Area / Convex Hull	The measure is always between 0 and 1, with 1 being the most compact.
Population Polygon	The measure is always between 0 and 1, with 1 being the most compact.
Population Circle	The measure is always between 0 and 1, with 1 being the most compact.

RETRIEVED FROM DEMOCRACYDOCKET.COM